

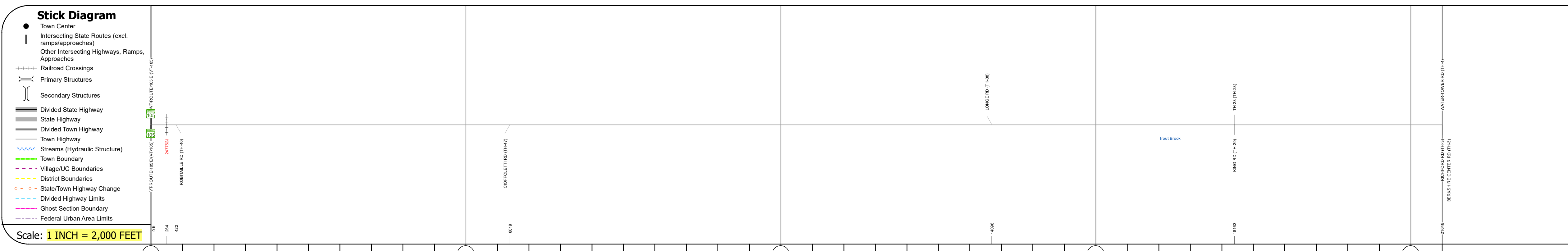
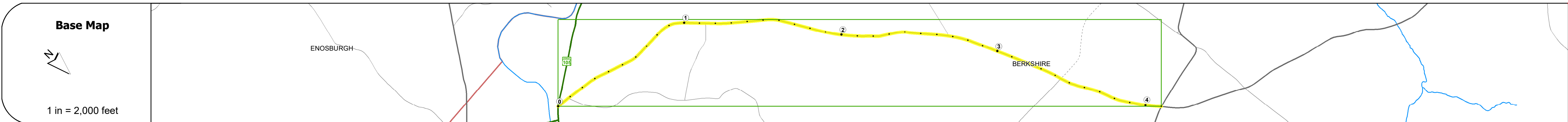

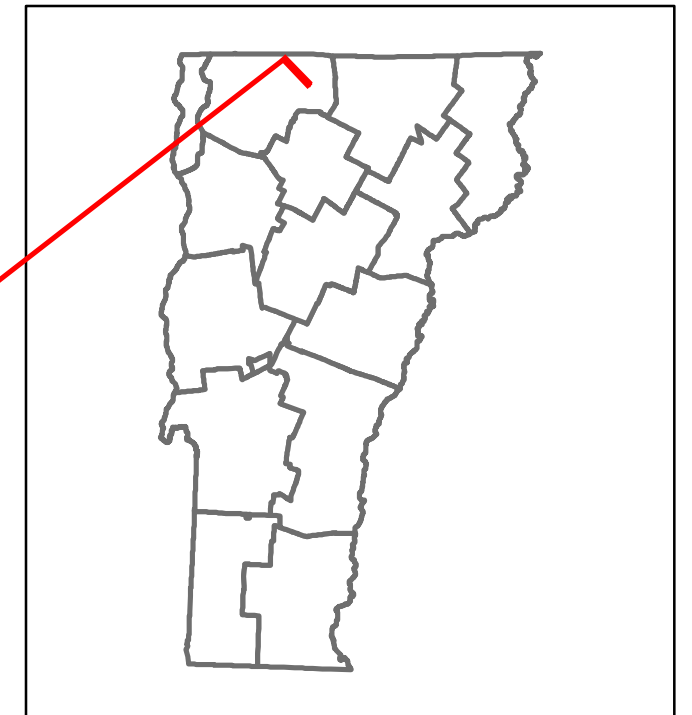


Route Log and Progress Chart

DRAFT

Please Note: Errors and Omissions May Exist.
Contact the VTrans Mapping Section with questions or concerns.

DISTRICT	TOWN	ROUTE
8	BERKSHIRE	Maj-0307



STRUCTURE DESCRIPTIONS


Road Widths	Travellane: 22 Roadway: 22 Lane Count: 2 Base: 22 Subbase: 22
-------------	---------------------------------------------------------------------------

Curves	3, 5, 6, 5, 3, 3, 3
--------	---------------------

Grades	
--------	--

Guardrails	
------------	--

Rumblestrips	
--------------	--



Maintenance Garage	
--------------------	--

Speed Zone	
------------	--

Functional Class	5
------------------	---

National Highway System	
-------------------------	--

Limited Access Highway	
------------------------	--

Customer Service Level	
------------------------	--

Traffic Counters	F305
------------------	------

AADT	2021: 679 2020: 599 2019: 707 2018: 710 2017: 720
------	---------------------------------------------------------------

Crash Locations	(Incomplete) 2022: 1 2021: 0 2020: 0 2019: 0 2018: 0
-----------------	------------------------------------------------------------------

Historic Projects Bituminous Concrete, Retreatment, Resurface, Bituminous Mix, Skiny Mix, Bituminous Seal, Surface Treated Gravel, Plant Mix, Reclaimed Base and Bituminous Concrete, Concrete	Functional Class 1- Interstate System, 2- Other Freeways and Expressways, 3- Principal Arterial, 4- Minor Arterial, 5- Major Collector, 6- Minor Collector	Curves Left, Right, Grades (up/down), Road Widths	Traffic Counters Continuous (CTC), Weigh-In-Motion (WIM), Short-Term, Scheduled, Short-Term, Unscheduled	Crash Locations Fatal, Injury, Property Damage Only, Unknown Crash Type, High Crash Locations (HCL's)	Mileage by Functional Class By Sheet 0307 5 - Major collector 4.100	Mileage by Town By Sheet BERKSHIRE - S03070602 4.1 of 4.1	DISTRICT 8	TOWN BERKSHIRE	Date: 10/03/22	ROUTE Maj-0307 ETE mileage: 0.0 to 4.1
Page Total Mileage: 4.100 mi						Page Total Mileage: 4.1 mi				

For More Information Contact - Vermont Agency of Transportation, Policy, Planning and Intermodal Development Division - Mapping Section, 219 North Main Street, Barre, VT 05641 Telephone: 802-828-2600.