

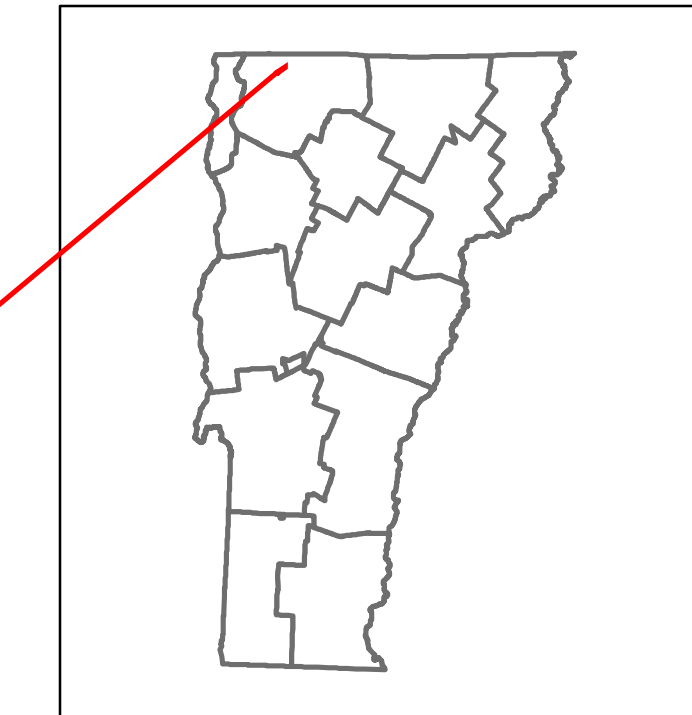


# Route Log and Progress Chart


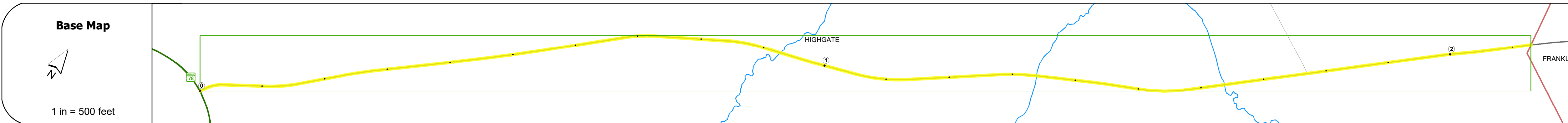
**DRAFT**

Please Note: Errors and Omissions May Exist.  
Contact the VTrans Mapping Section with questions or concerns.

DISTRICT	TOWN	ROUTE
8	HIGHGATE	Maj-0301



Maj-0301




Road Widths	Travellane	Roadway	Lane Count	Base	Subbase
			22	28	2

Curves	16.7	4.3	4.7	4.2	3.1	4
--------	------	-----	-----	-----	-----	---

Grades						
--------	--	--	--	--	--	--

Guardrails						
------------	--	--	--	--	--	--

Rumblestrips						
--------------	--	--	--	--	--	--



Maintenance Garage						
--------------------	--	--	--	--	--	--

Speed Zone						
------------	--	--	--	--	--	--

Functional Class			5			
------------------	--	--	---	--	--	--

National Highway System						
-------------------------	--	--	--	--	--	--

Limited Access Highway						
------------------------	--	--	--	--	--	--

Customer Service Level						
------------------------	--	--	--	--	--	--

Traffic Counters						
------------------	--	--	--	--	--	--

ADT	2021		789			
	2020		905			
	2019		1069			
	2018		1100			
	2017		1100			

Crash Locations	(Incomplete) 2022					
	2021					
	2020					
	2019					
	2018					

STRUCTURE DESCRIPTIONS	

<b>Historic Projects</b> Unknown, Retreatment, Resurface, Bituminous Mix, Skiny Mix, Bituminous Seal, Bituminous Concrete, Cold Plane and, Reclaimed Base and, Concrete, Gravel, Plant Mix, Bituminous Concrete	<b>Functional Class</b> 1- Interstate System, 2- Other, 3- Principal Arterial, 4- Minor Arterial, 5- Major Collector, 6- Minor Collector	<b>Curves</b> Left, Right, Grades (degrees), Left, Right, grade up, grade down	<b>Traffic Counters</b> Continuous (CTC), Weigh-In-Motion (WIM), Short-Term, Scheduled, Short-Term, Unscheduled, AADT (AADT)	<b>Crash Locations</b> Fatal, Injury, Property Damage Only, Unknown Crash Type, High Crash Locations (HCL's)	<b>Mileage by Functional Class By Sheet</b> 0301 5 - Major collector 2.130 <b>Page Total Mileage: 2.130 mi</b>	<b>Mileage by Town By Sheet</b> HIGHGATE - S03010609 2.13 of 2.13 <b>Page Total Mileage: 2.13 mi</b>	<b>DISTRICT</b> 8	<b>TOWN</b> HIGHGATE	<b>Date:</b> 10/03/22	<b>ROUTE</b> Maj-0301 ETE mileage: 0.0 to 2.13
--	---	---	---	---	--	--	----------------------	-------------------------	-----------------------	--

For More Information Contact - Vermont Agency of Transportation, Policy, Planning and Intermodal Development Division - Mapping Section, 219 North Main Street, Barre, VT 05641 Telephone: 802-828-2600.