

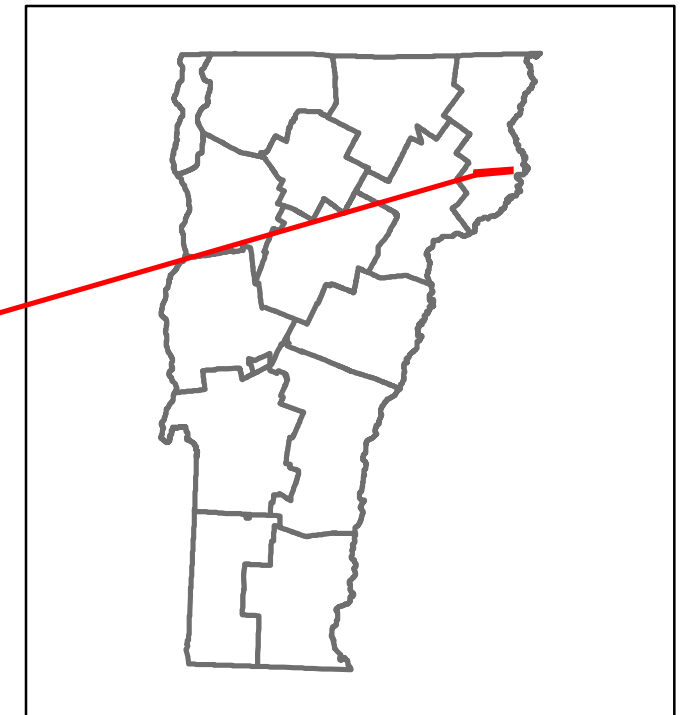


# Route Log and Progress Chart

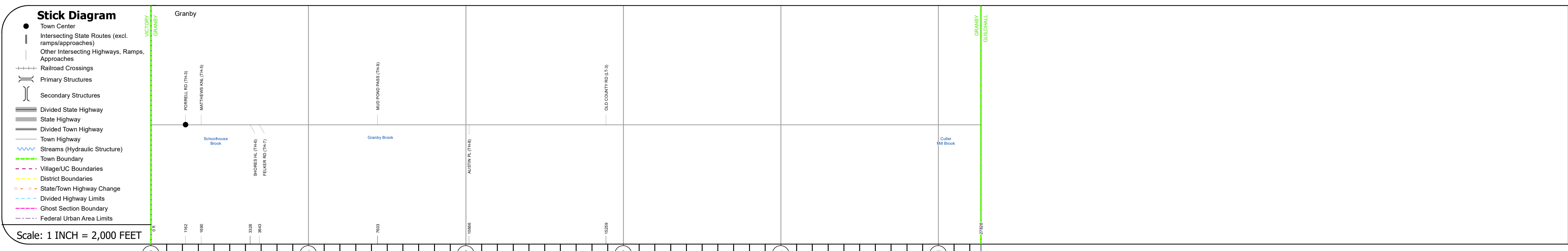
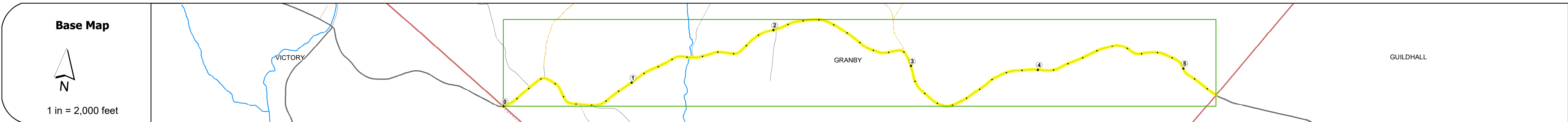
**DRAFT**

Please Note: Errors and Omissions May Exist.  
Contact the VTrans Mapping Section with questions or concerns.

DISTRICT	TOWN	ROUTE
7	GRANBY	Maj-0277



**Maj-0277**



## STRUCTURE DESCRIPTIONS

<b>Road Widths</b>	Travellane: 22 Roadway: 22 Lane Count: 2 Base: Subbase:
<b>Curves</b>	
<b>Grades</b>	
<b>Guardrails</b>	
<b>Rumblestrips</b>	
<b>Historic Projects</b>	1976: Unknown 1977: Unknown 0: SA
<b>Maintenance Garage</b>	
<b>Speed Zone</b>	
<b>Functional Class</b>	5
<b>National Highway System</b>	
<b>Limited Access Highway</b>	
<b>Customer Service Level</b>	
<b>Traffic Counters</b>	EZAN
<b>AADT</b>	2021: 214 2020: 188 2019: 223 2018: 230 2017: 230
<b>Crash Locations</b>	(Incomplete) 2022: 1 2021: 2020: 2019: 2018:

<b>Historic Projects</b> Unknown, Retreatment, Resurface, Bituminous Mix, Skiny Mix, Bituminous Seal, Surface Treated Gravel, Plant Mix, Reclaimed Base and Bituminous Concrete, Concrete, Gravel	<b>Functional Class</b> 1- Interstate System, 2- Other, 3- Principal Arterial, 4- Minor Arterial, 5- Major Collector, 6- Minor Collector	<b>Curves</b> Left, Right, Grades (down, up, grade down, grade up)	<b>Traffic Counters</b> Continuous (CTC), Weigh-In-Motion (WIM), Short-Term, Scheduled, Short-Term, Unscheduled	<b>Crash Locations</b> Fatal, Injury, Property Damage Only, Unknown Crash Type, High Crash Locations (HCL's)	<b>Mileage by Functional Class By Sheet</b> 0277 5 - Major Collector 5.270	<b>Mileage by Town By Sheet</b> GRANBY - S02770510 5.27 of 5.27	<b>DISTRICT</b> 7	<b>TOWN</b> GRANBY	<b>Date:</b> 10/02/22	<b>ROUTE</b> Maj-0277 ETE mileage: 11.41 to 16.68
<b>Page Total Mileage: 5.270 mi</b>						<b>Page Total Mileage: 5.27 mi</b>				

For More Information Contact - Vermont Agency of Transportation, Policy, Planning and Intermodal Development Division - Mapping Section, 219 North Main Street, Barre, VT 05641 Telephone: 802-828-2600.