

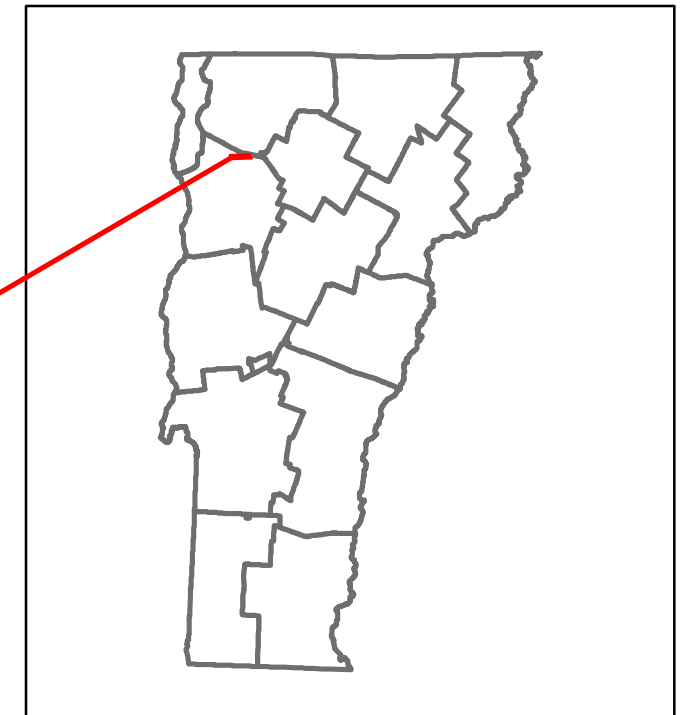


Route Log and Progress Chart

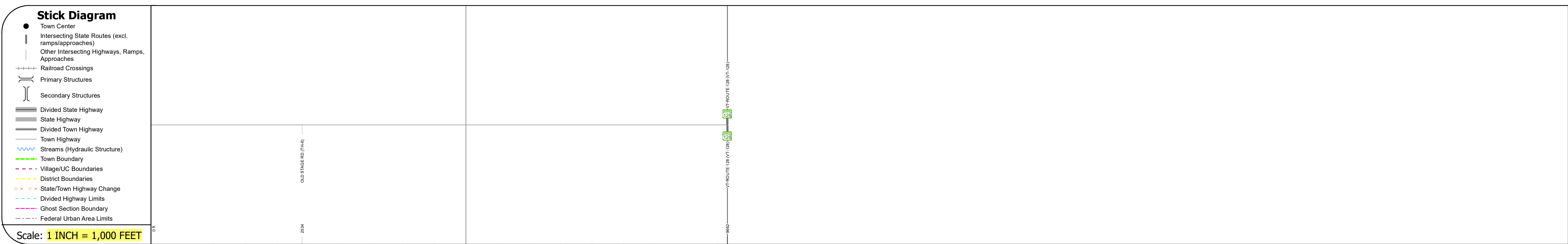

DRAFT

Please Note: Errors and Omissions May Exist.
Contact the VTrans Mapping Section with questions or concerns.

| | | |
|----------|----------|----------|
| DISTRICT | TOWN | ROUTE |
| 8 | WESTFORD | Maj-0276 |



Maj-0276



STRUCTURE DESCRIPTIONS

| | | | | | | | | | | | |
|--------------------------------|---|------|------|------|------|------|------|------|------|------|------|
| Road Widths | Travellane: 20 Roadway: 24 Lane Count: 2 Base: Subbase: | | | | | | | | | | |
| Curves | | | | | | | | | | | |
| Grades | | | | | | | | | | | |
| Guardrails | | | | | | | | | | | |
| Rumblestrips | | | | | | | | | | | |
| Historic Projects | | | | | | | | | | | |
| Maintenance Garage | | | | | | | | | | | |
| Speed Zone | | | | | | | | | | | |
| Functional Class | 5 | | | | | | | | | | |
| National Highway System | | | | | | | | | | | |
| Limited Access Highway | | | | | | | | | | | |
| Customer Service Level | | | | | | | | | | | |
| Traffic Counters | | | | | | | | | | | |
| AAADT | <table border="1"> <tr><td>2021</td><td>2455</td></tr> <tr><td>2020</td><td>1842</td></tr> <tr><td>2019</td><td>2175</td></tr> <tr><td>2018</td><td>2200</td></tr> <tr><td>2017</td><td>2200</td></tr> </table> | 2021 | 2455 | 2020 | 1842 | 2019 | 2175 | 2018 | 2200 | 2017 | 2200 |
| 2021 | 2455 | | | | | | | | | | |
| 2020 | 1842 | | | | | | | | | | |
| 2019 | 2175 | | | | | | | | | | |
| 2018 | 2200 | | | | | | | | | | |
| 2017 | 2200 | | | | | | | | | | |
| Crash Locations | | | | | | | | | | | |

| | | | | | | | | | | |
|--|--|--|--|---|---|--|----------------------|-------------------------|-----------------------|--|
| Historic Projects Unknown, Retreatment, Resurface, Bituminous Mix, Skiny Mix, Bituminous Seal, Surface Treated Gravel, Plant Mix, Reclaimed Base and Bituminous Concrete, Concrete, Gravel | Functional Class 1- Interstate System, 2- Other Freeways and Expressways, 3- Principal Arterial, 4- Minor Arterial, 5- Major Collector, 6- Minor Collector | Curves Left, Right, Grades (up/down) | Traffic Counters Continuous (CTC), Weigh-In-Motion (WIM), Short-Term, Scheduled, Short-Term, Unscheduled | Crash Locations Fatal, Injury, Property Damage Only, Unknown Crash Type, High Crash Locations (HCL's) | Mileage by Functional Class By Sheet 0276 5 - Major Collector 1.830 | Mileage by Town By Sheet WESTFORD - S02760416 1.83 of 1.83 | DISTRICT 8 | TOWN WESTFORD | Date: 10/03/22 | ROUTE Maj-0276 ETE mileage: 0.0 to 1.83 |
| Page Total Mileage: 1.830 mi | | | | | | Page Total Mileage: 1.83 mi | | | | |

For More Information Contact - Vermont Agency of Transportation, Policy, Planning and Intermodal Development Division - Mapping Section, 219 North Main Street, Barre, VT 05641 Telephone: 802-828-2600.