

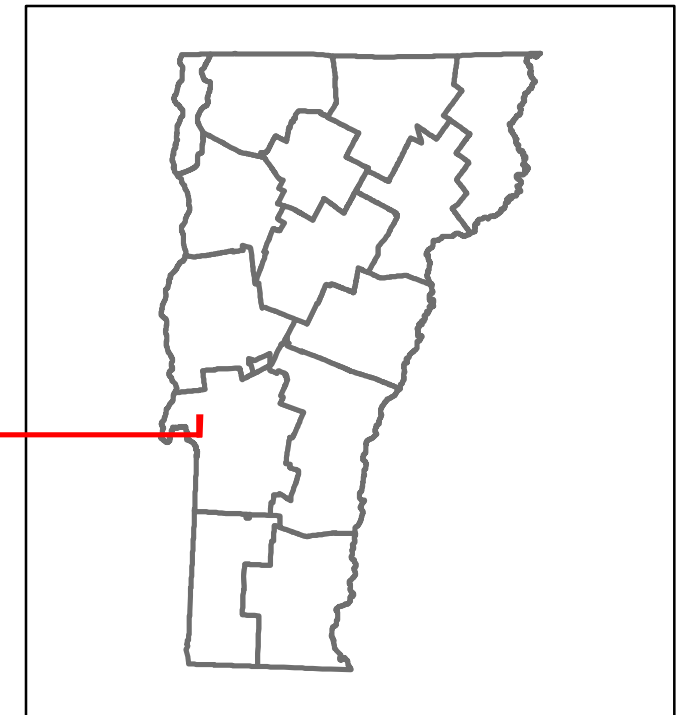


Route Log and Progress Chart

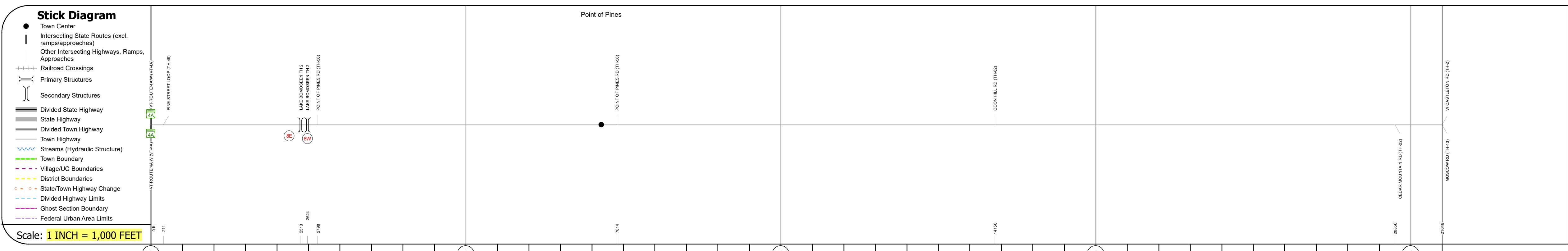
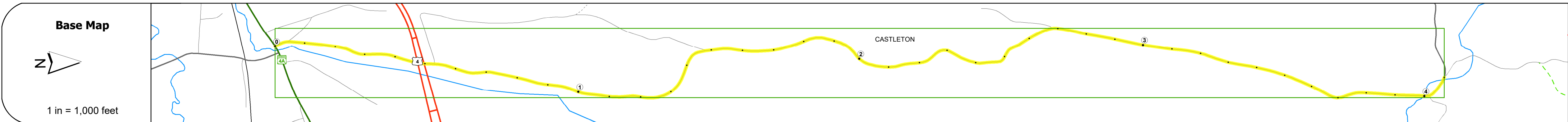
DRAFT

Please Note: Errors and Omissions May Exist.
Contact the VTrans Mapping Section with questions or concerns.

DISTRICT	TOWN	ROUTE
3	CASTLETON	Maj-0265



Maj-0265



STRUCTURE DESCRIPTIONS

Unknown **8E**:
Unknown
Structure No: 200020008E11032
Structure Type: Unknown
Features Intersected: LAKE BOMOSEEN TH 2
Maintenance/Ownership: State

Unknown **8W**:
Unknown
Structure No: 200020008W11032
Structure Type: Unknown
Features Intersected: LAKE BOMOSEEN TH 2
Maintenance/Ownership: State

Road Widths	Travellane	20	21	19
Roadway	20	21	19	19
Lane Count		2		
Base				
Subbase				
Curves				
Grades				
Guardrails				
Rumblestrips				
Historic Projects				
Maintenance Garage				
Speed Zone				
Functional Class	5			
National Highway System				
Limited Access Highway				
Customer Service Level				
Traffic Counters		R228	R721	R228
AADT	2021	977		516
	2020	862		455
	2019	1018		537
	2018	1000		530
	2017	1000		540
Crash Locations	(Incomplete) 2022			
	2021			
	2020			
	2019			
	2018			

Historic Projects Unknown, Retreatment, Resurface, Bituminous Mix, Skiny Mix, Bituminous Seal, Surface Treated Gravel, Plant Mix, Reclaimed Base and Bituminous Concrete	Functional Class 1- Interstate System, 2- Other Freeways and Expressways, 3- Principal Arterial, 4- Minor Arterial, 5- Major Collector, 6- Minor Collector	Curves Left, Right, Grades (grade up, grade down)	Traffic Counters Continuous (CTC), Weigh-In-Motion (WIM), Short-Term, Scheduled, Short-Term, Unscheduled	Crash Locations Fatal, Injury, Property Damage Only, Unknown Crash Type, High Crash Locations (HCL's)	Mileage by Functional Class By Sheet 0265 5 - Major collector 4.100	Mileage by Town By Sheet CASTLETON - S02651103 4.1 of 4.1	DISTRICT 3	TOWN CASTLETON	Date: 10/03/22	ROUTE Maj-0265 ETE mileage: 0.0 to 4.1
Speed Zones 25, 30, 35, 40, 45, 50, 55, 60, 65					Page Total Mileage: 4.100 mi		Page Total Mileage: 4.1 mi		1 of 1 TWN mileage: 0.0 to 4.1	

For More Information Contact - Vermont Agency of Transportation, Policy, Planning and Intermodal Development Division - Mapping Section, 219 North Main Street, Barre, VT 05641 Telephone: 802-828-2600.