

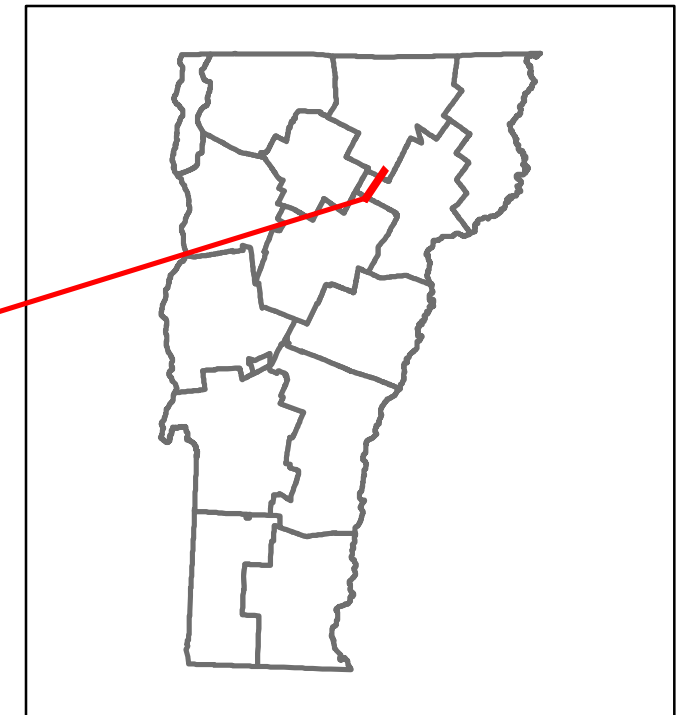


Route Log and Progress Chart


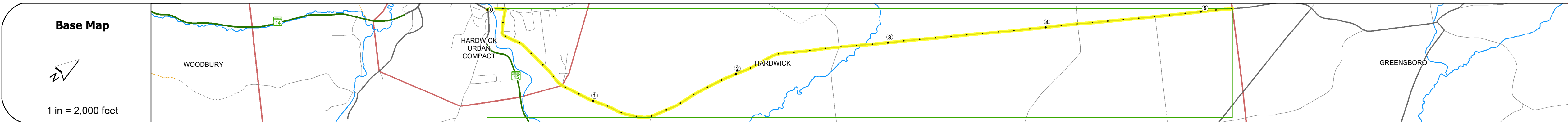
DRAFT

Please Note: Errors and Omissions May Exist.
Contact the VTrans Mapping Section with questions or concerns.

DISTRICT	TOWN	ROUTE
7	HARDWICK	Maj-0257



Maj-0257



STRUCTURE DESCRIPTIONS	
Bridge 41:	Box beam or girders - multiple - 2000
	Structure No: 200257004103052
	Length: 75'
	Height: 5.33'
	Width: 3.2'
	Facility Carried: TR 03 FAS 257
	Structure Type: PRESTRESSED BOX BEAM
	Features Intersected: LAMOILLE RIVER
	Surface: Bituminous
	Maintenance/Ownership: Town

Category	0	1	2	3	4	5
Road Widths	Travellane 24, Roadway 30, Lane Count 24, Base 30, Subbase 30					
Curves	3.5					
Grades						
Guardrails						
Rumblestrips						
Historic Projects	1970: Unknown, 1972: Unknown, 1973: Unknown, 1977: Unknown, 1983: Unknown, 1985: Unknown, 1986: Unknown, 1988: Unknown, 1989: Unknown, 1995: S 2102, 1996: S 2103					
Maintenance Garage						
Speed Zone						
Functional Class	5 - Major Collector					
National Highway System						
Limited Access Highway						
Customer Service Level						
Traffic Counters	CZEW, C145, C2EX					C700
AADT	2021: 1433, 2020: 1265, 2019: 1493, 2018: 1500, 2017: 1500					886, 1348, 1591, 1100, 1100
Crash Locations	(Incomplete) 2022, 2021, 2020, 2019, 2018					

Historic Projects Unknown, Retreatment, Resurface, Bituminous Mix, Skiny Mix, Bituminous Seal Bituminous Concrete, Cold Plane and Bituminous Concrete, Concrete, Surface Treated Gravel, Plant Mix, Reclaimed Base and Bituminous Concrete	Functional Class 1 - Interstate System, 2 - Other, 3 - Principal Arterial, 4 - Minor Arterial, 5 - Major Collector, 6 - Minor Collector	Curves Left, Right, Grades (down, up, grade down)	Traffic Counters Continuous (CTC), Weigh-In-Motion (WIM), Short-Term, Scheduled, Short-Term, Unscheduled	Crash Locations Fatal, Injury, Property Damage Only, Unknown Crash Type	Mileage by Functional Class By Sheet 0257 5 - Major Collector 5.205	Mileage by Town By Sheet HARDWICK - S02570305 5.205 of 5.205	DISTRICT 7	TOWN HARDWICK	Date: 10/02/22	ROUTE Maj-0257
					Speed Zones 25, 30, 35, 40, 45, 50, 55, 60, 65	Road Widths (ft)	High Crash Locations (HCL's) HCL No. 1-100 (1-10), 101-200 (11-20), 201-300 (21-30), 301-400 (31-40), 401-500 (41-50)	Page Total Mileage: 5.205 mi	Page Total Mileage: 5.205 mi	1 of 1 TWN mileage: 0.0 to 5.205

For More Information Contact - Vermont Agency of Transportation, Policy, Planning and Intermodal Development Division - Mapping Section, 219 North Main Street, Barre, VT 05641 Telephone: 802-828-2600.