# Route Log and Progress Chart

**DRAFT**

Please Note: Errors and Omissions May Exist.
Contact the VTrans Mapping Section with questions or concerns.

| DISTRICT | TOWN | ROUTE |
|---|---|---|
| 9 | GREENSBORO | Maj-0255 |

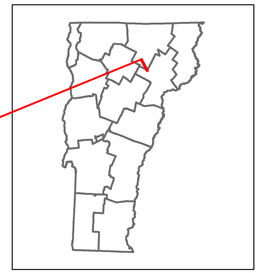

## Maj-0255

### Base Map

1 in = 2,000 feet

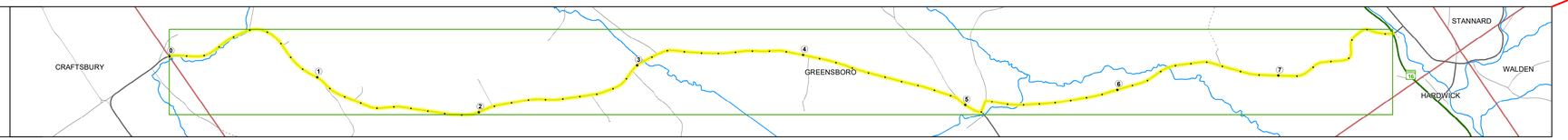


### Stick Diagram

- Town Center
- Intersecting State Routes (excl. ramps/approaches)
- Other Intersecting Highways, Ramps, Approaches
- Railroad Crossings
- Primary Structures
- Secondary Structures
- Divided State Highway
- State Highway
- Divided Town Highway
- Town Highway
- Streams (Hydraulic Structure)
- Town Boundary
- Village/UC Boundaries
- District Boundaries
- State/Town Highway Change
- Divided Highway Limits
- Ghost Section Boundary
- Federal Urban Area Limits

Scale: 1 INCH = 2,000 FEET

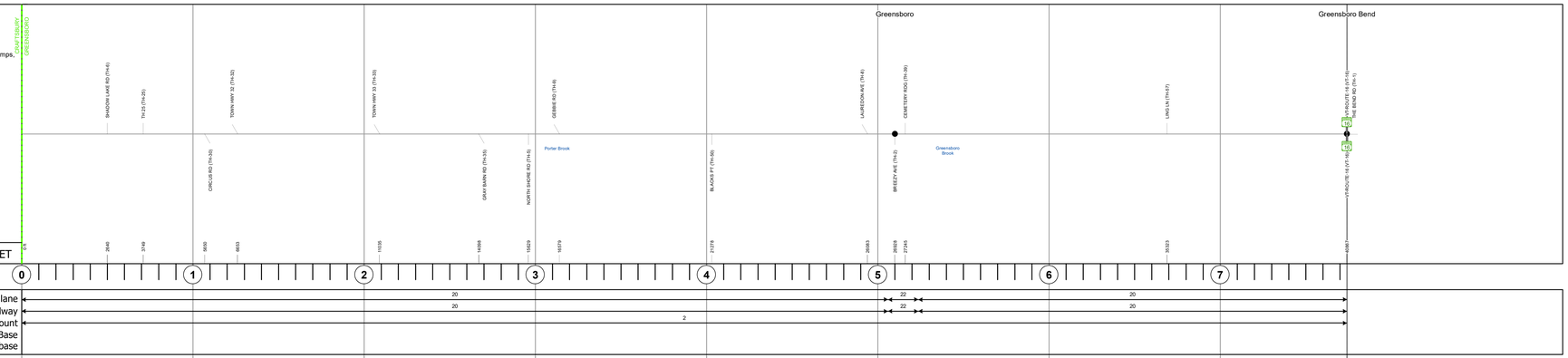


### Road Widths

| | | | |
|---|---|---|---|
| Travellane | 20 | 22 | 20 |
| Roadway | 20 | 22 | 20 |
| Lane Count | 2 | | |
| Base | | | |
| Subbase | | | |

### Curves

### Grades

### Guardrails

### Rumblestrips

### Historic Projects

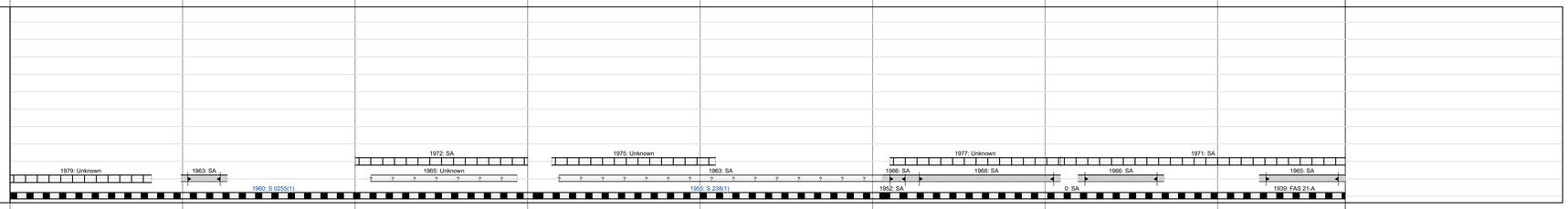


### Maintenance Garage

### Speed Zone

### Functional Class

5

### National Highway System

### Limited Access Highway

### Customer Service Level

### Traffic Counters

PZAM, PS47, PZDW, PS42, PZAL

### AADT

| | | | |
|---|---|---|---|
| 2021 | 724 | 1309 | 572 |
| 2020 | 639 | 573 | 505 |
| 2019 | 755 | 676 | 596 |
| 2018 | 750 | 910 900 | 590 |
| 2017 | 760 | 920 910 | 600 |

### Crash Locations

(Incomplete) 2022, 2021, 2020, 2019, 2018

HCL Intersection No. 71

### STRUCTURE DESCRIPTIONS

**Historic Projects**: Unknown; Retreatment; Resurface; Bituminous Mix; Skinny Mix; Bituminous Seal; Bituminous Concrete; Bituminous Macadam; Cold Plane and Bituminous Concrete; Concrete; Gravel; Surface Treated Gravel; Plant Mix; Reclaimed Base and Bituminous Concrete

Indicated plans available - http://vtransmap01.aot.state.vt.us/rp/dpr/Diwebstore/

**Functional Class**: 1 - Interstate System; 2 - Other Freeways and Expressways; 3 - Principal Arterial; 4 - Minor Arterial; 5 - Major Collector; 6 - Minor Collector

**Speed Zones**: 25, 30, 35, 40, 45, 50, 55, 60, 65

**Curves**: Left; Right

**Grades**: (percent) grade up; grade down

**Road Widths** (ft)

**Traffic Counters**: Continuous (CTC); Weigh-In-Motion (WIM); Short-Term, Scheduled; Short-Term, Unscheduled (counter ID)

**AADT** (AADT)

**Crash Locations**: Fatal; Injury; Property Damage Only; Unknown Crash Type

**High Crash Locations (HCL's)**
Sections (& Intersections)
HCL No.
1 - 100 (1 - 10); 101 - 200 (11 - 20); 201 - 300 (21 - 30); 301 - 400 (31 - 40); 401 - 800 (41 - 113)

**Mileage by Functional Class By Sheet**

| | | |
|---|---|---|
| 0255 | 5 - Major Collector | 7.740 |

Page Total Mileage: 7.740 mi

**Mileage by Town By Sheet**

| | |
|---|---|
| GREENSBORO - S02551009 | 7.74 of 7.74 |

Page Total Mileage: 7.74 mi

| DISTRICT | TOWN | Date: 10/02/22 | ROUTE |
|---|---|---|---|
| 9 | GREENSBORO | 1 of 1<br>TWN mileage: 0.0 to 7.74 | Maj-0255<br>ETE mileage: 2.18 to 9.92 |

For More Information Contact - Vermont Agency of Transportation, Policy, Planning and Intermodal Development Division - Mapping Section, 219 North Main Street, Barre, VT 05641 Telephone: 802-828-2600.