

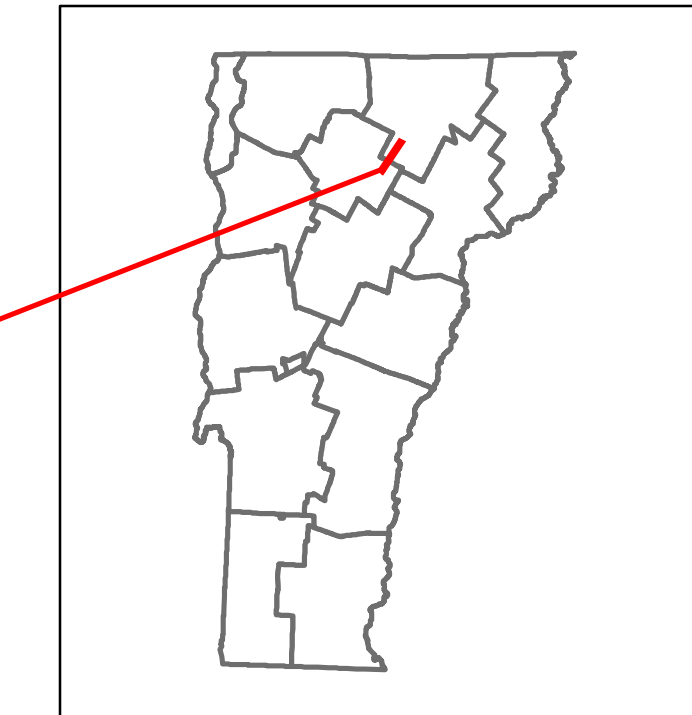


# Route Log and Progress Chart

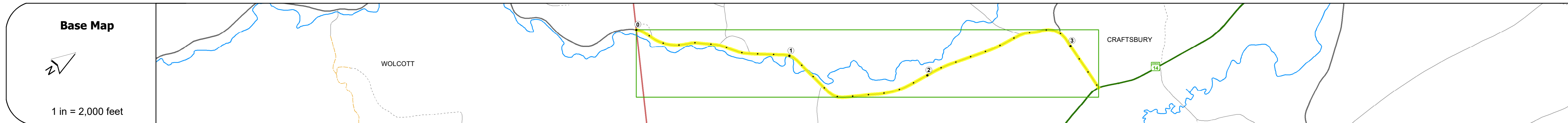
**DRAFT**

Please Note: Errors and Omissions May Exist.  
Contact the VTrans Mapping Section with questions or concerns.

DISTRICT	TOWN	ROUTE
9	CRAFTSBURY	Maj-0247



**Maj-0247**



## STRUCTURE DESCRIPTIONS

**Bridge 6:**  
Tee Beam - 1928  
Structure No: 200247000610062  
Length: 49'  
Height: 5.33'  
Width: 2.8'  
Facility Carried: TR 03 FAS 247  
Structure Type: CONCRETE T-BEAM  
Features Intersected: WILD BR. LAMOILLE RIVER  
Surface: Bituminous  
Maintenance/Ownership: Town

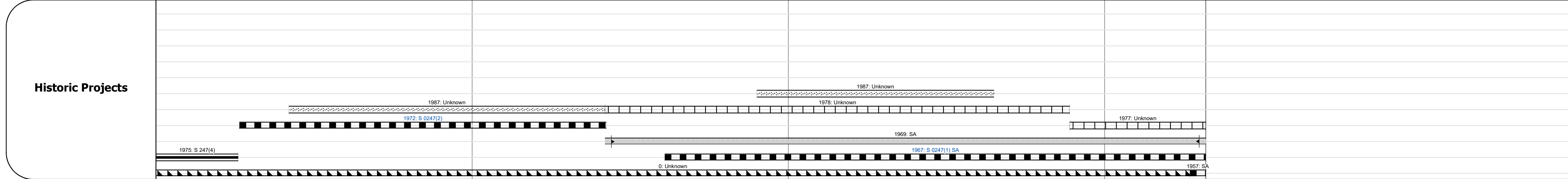
Road Widths	Travellane: 22 Roadway: 22 Lane Count: 2 Base: 18" Gravel Subbase:
-------------	--

Curves	6, 4, 4.5, 4, 10, 9, 6, 4, 8
--------	------------------------------

Grades	
--------	--

Guardrails	
------------	--

Rumblestrips	
--------------	--



Maintenance Garage	
--------------------	--

Speed Zone	
------------	--

Functional Class	5
------------------	---

National Highway System	
-------------------------	--

Limited Access Highway	
------------------------	--

Customer Service Level	
------------------------	--

Traffic Counters	P069, P720
------------------	------------

AADT	2021: 1407 2020: 1348 2019: 1592 2018: 1600 2017: 1600
------	--

Crash Locations	(Incomplete) 2022, 2021, 2020, 2019, 2018
-----------------	---

<b>Historic Projects</b> <ul style="list-style-type: none"> <li>Unknown</li> <li>Bituminous Concrete</li> <li>Retreatment</li> <li>Resurface</li> <li>Bituminous Mix</li> <li>Skiny Mix</li> <li>Bituminous Seal</li> </ul>	<b>Functional Class</b> <ul style="list-style-type: none"> <li>1 - Interstate System</li> <li>2 - Other Freeways and Expressways</li> <li>3 - Principal Arterial</li> <li>4 - Minor Arterial</li> <li>5 - Major Collector</li> <li>6 - Minor Collector</li> </ul>	<b>Curves</b> <ul style="list-style-type: none"> <li>Left (degrees)</li> <li>Right (degrees)</li> </ul>	<b>Grades</b> <ul style="list-style-type: none"> <li>grade up (percent)</li> <li>grade down (percent)</li> </ul>	<b>Traffic Counters</b> <ul style="list-style-type: none"> <li>Continuous (CTC)</li> <li>Weight-In-Motion (WIM)</li> <li>Short-Term, Scheduled</li> <li>Short-Term, Unscheduled</li> </ul>	<b>Crash Locations</b> <ul style="list-style-type: none"> <li>Fatal</li> <li>Injury</li> <li>Property Damage Only</li> <li>Unknown Crash Type</li> </ul>	<b>Mileage by Functional Class By Sheet</b> 0247 5 - Major Collector 3.320 <b>Page Total Mileage: 3.320 mi</b>	<b>Mileage by Town By Sheet</b> CRAFTSBURY - S02471006 3.32 of 3.32 <b>Page Total Mileage: 3.32 mi</b>	<b>DISTRICT</b> 9	<b>TOWN</b> CRAFTSBURY	<b>Date:</b> 10/03/22	<b>ROUTE</b> Maj-0247 ETE mileage: 5.25 to 8.57
--	--	--	---	---	---	--	--	----------------------	---------------------------	-----------------------	---

For More Information Contact - Vermont Agency of Transportation, Policy, Planning and Intermodal Development Division - Mapping Section, 219 North Main Street, Barre, VT 05641 Telephone: 802-828-2600.