

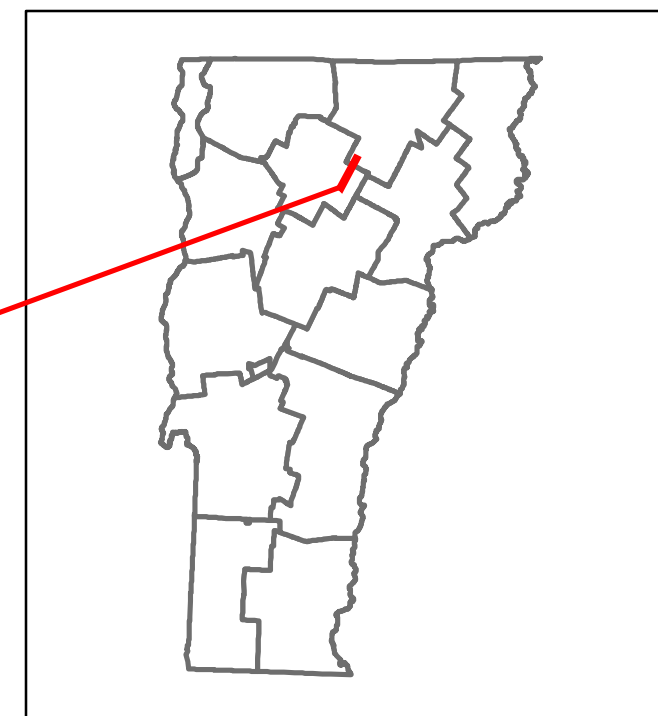


Route Log and Progress Chart

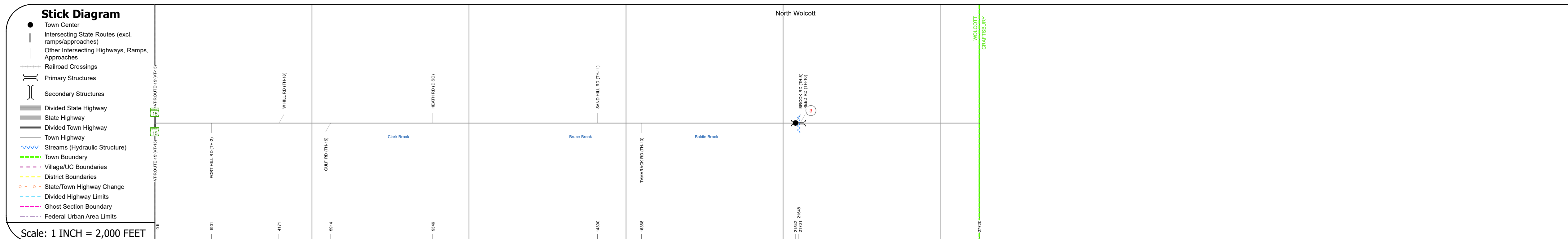

DRAFT

Please Note: Errors and Omissions May Exist.
Contact the VTrans Mapping Section with questions or concerns.

DISTRICT	TOWN	ROUTE
6	WOLCOTT	Maj-0247



Maj-0247



STRUCTURE DESCRIPTIONS

Bridge 3:
Tee Beam - 1929
Structure No: 200247000308102
Length: 33'
Height: 5.33'
Width: 2.9'
Facility Carried: TR 01 FAS 247
Structure Type: CONCRETE T-BEAM
Features Intersected: BROOK
Surface: Bituminous
Maintenance/Ownership: Town

Road Widths	Travellane	20	22	22	18' Gravel					
Curves			4.76	10	11	10	3.2	8	6	6
Grades										
Guardrails										
Rumblestrips										
Historic Projects										
Maintenance Garage										
Speed Zone										
Functional Class	5									
National Highway System										
Limited Access Highway										
Customer Service Level										
Traffic Counters										
AA DT	2021				1588					
	2020				1402					
	2019				1655					
	2018			1700					1600	
	2017			1700					1600	
Crash Locations	(Incomplete) 2022	HCL Section No. 91							HCL Section No. 92	
	2021									
	2020									
	2019									
	2018									

Historic Projects Unknown, Retreatment, Resurface, Bituminous Mix, Skiny Mix, Bituminous Seal Bituminous Concrete, Cold Plane and Bituminous Concrete, Reclaimed Base and Bituminous Concrete, Surface Treated Gravel, Plant Mix, Reclaimed Base and Bituminous Concrete	Functional Class 1 - Interstate System, 2 - Other Freeways and Expressways, 3 - Principal Arterial, 4 - Minor Arterial, 5 - Major Collector, 6 - Minor Collector	Curves Left, Right, Grades (degrees), Left (down), Right (up), grade up, grade down	Traffic Counters Continuous (CTC), Weigh-In-Motion (WIM), Short-Term, Scheduled, Short-Term, Unscheduled (counter ID)	Crash Locations Fatal, Injury, Property Damage Only, Unknown Crash Type, High Crash Locations (HCL's) Sections (& Intersections)	Mileage by Functional Class By Sheet 0247 5 - Major collector 5.250		Mileage by Town By Sheet WOLCOTT - S02470810 5.25 of 5.25		DISTRICT 6	TOWN WOLCOTT	Date: 10/02/22	ROUTE Maj-0247
					Page Total Mileage: 5.250 mi		Page Total Mileage: 5.25 mi					

For More Information Contact - Vermont Agency of Transportation, Policy, Planning and Intermodal Development Division - Mapping Section, 219 North Main Street, Barre, VT 05641 Telephone: 802-828-2600.