

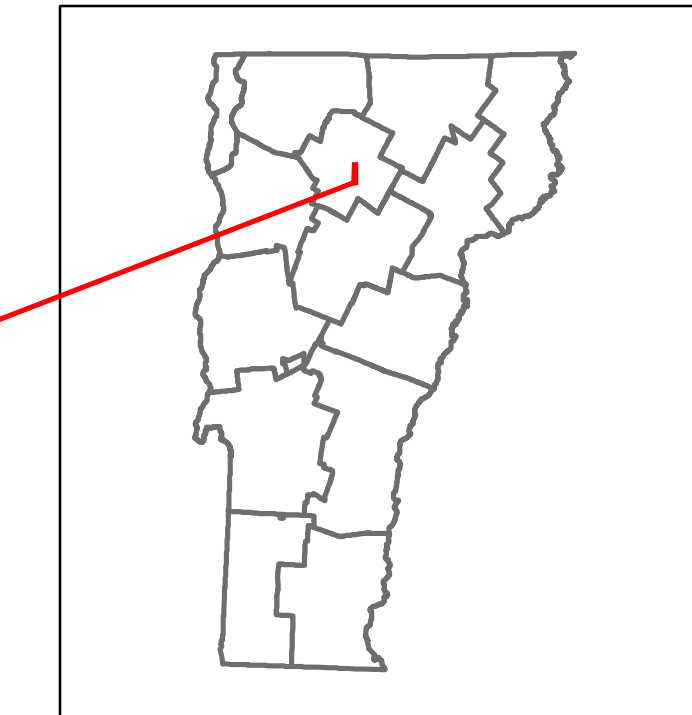


Route Log and Progress Chart

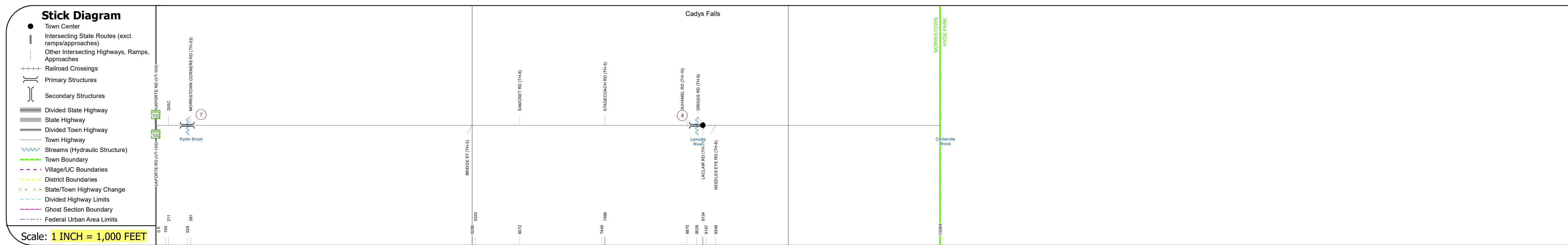
DRAFT

Please Note: Errors and Omissions May Exist.
Contact the VTrans Mapping Section with questions or concerns.

| | | |
|----------|------------|----------|
| DISTRICT | TOWN | ROUTE |
| 6 | MORRISTOWN | Maj-0239 |



Maj-0239



STRUCTURE DESCRIPTIONS

Bridge 7:
Stringer/multi-beam or girder - 1949
Structure No. 200239000708072
Length: 94'
Height: 5.33'
Width: 3.0'
Facility Carried: TR 02 FAS 239
Structure Type: ROLLED BEAM
Features Intersected: RYDER BROOK
Surface: Bituminous
Maintenance/Ownership: Town

Bridge 8:
Truss - thru - 1928
Structure No. 200239000808072
Length: 124'
Height: 1.25'
Width: 2.0'
Weight Limit: 5
Facility Carried: TR 02 FAS 239
Structure Type: STEEL THRU TRUSS
Features Intersected: LAMOILLE RIVER
3
Maintenance/Ownership: Town


| Road Widths | Travellane | Roadway | Lane Count | Base | Subbase |
|-------------|------------|---------|------------|------|---------|
| | 20 | 24 | 2 | | |

| Curves | 14.6 |
|--------|------|
|--------|------|

| Grades | |
|--------|--|
|--------|--|

| Guardrails | |
|------------|--|
|------------|--|

| Rumblestrips | |
|--------------|--|
|--------------|--|



| Maintenance Garage | |
|--------------------|--|
|--------------------|--|

| Speed Zone | |
|------------|--|
|------------|--|

| Functional Class | 5 |
|------------------|---|
|------------------|---|

| National Highway System | |
|-------------------------|--|
|-------------------------|--|

| Limited Access Highway | |
|------------------------|--|
|------------------------|--|

| Customer Service Level | |
|------------------------|--|
|------------------------|--|

| Traffic Counters | L312 |
|------------------|------|
|------------------|------|

| ADT | 2021 | 547 | 1903 | 3258 | 3774 |
|-----|------|-----|------|------|------|
| | 2020 | 483 | 610 | 2987 | 1152 |
| | 2019 | 570 | 720 | 3527 | 1360 |
| | 2018 | 570 | 1400 | 1700 | 1400 |
| | 2017 | 580 | 1400 | 1700 | 1400 |

| Crash Locations | (Incomplete) 2022 | | | | |
|-----------------|-------------------|--|--|--|--|
| | 2021 | | | | |
| | 2020 | | | | |
| | 2019 | | | | |
| | 2018 | | | | |

| | | | | | | | | | | |
|-----------------------------------------------------------------------------------------------------------------------------------------------------------------------------------------------------------------------|----------------------------------------------------------------------------------------------------------------------------------------------|-------------------------------------------------|---------------------------------------------------------------------------------------------------------------------|------------------------------------------------------------------------------------|-------------------------------------------------------------------------------|------------------------------------------------------------------------|------------------------------------|-------------------------------------------|---------------------------------|--------------------------|
| Historic Projects Unknown, Bituminous Concrete, Retreatment, Bituminous Macadam, Resurface, Cold Plane and Plant Mix, Bituminous Concrete, Reclaimed Base and Concrete, Skiny Mix, Bituminous Seal, Gravel. | Functional Class 1- Interstate System, 2- Other, 3- Principal Arterial, 4- Minor Arterial, 5- Major Collector, 6- Minor Collector. | Curves Left, Right, Grades (up/down). | Traffic Counters Continuous (CTC), Weigh-In-Motion (WIM), Short-Term, Scheduled, Short-Term, Unscheduled. | Crash Locations Fatal, Injury, Property Damage Only, Unknown Crash Type. | Mileage by Functional Class By Sheet 0239 5 - Major Collector 2.480 | Mileage by Town By Sheet MORRISTOWN - S02390807 2.48 of 2.48 | DISTRICT 6 | TOWN MORRISTOWN | Date: 10/03/22 | ROUTE Maj-0239 |
| Speed Zones 25, 30, 35, 40, 45, 50, 55, 60, 65 | | | | | | Page Total Mileage: 2.480 mi | Page Total Mileage: 2.48 mi | 1 of 1 TWN mileage: 0.0 to 2.48 | ETE mileage: 0.0 to 2.48 | |

For More Information Contact - Vermont Agency of Transportation, Policy, Planning and Intermodal Development Division - Mapping Section, 219 North Main Street, Barre, VT 05641 Telephone: 802-828-2600.