

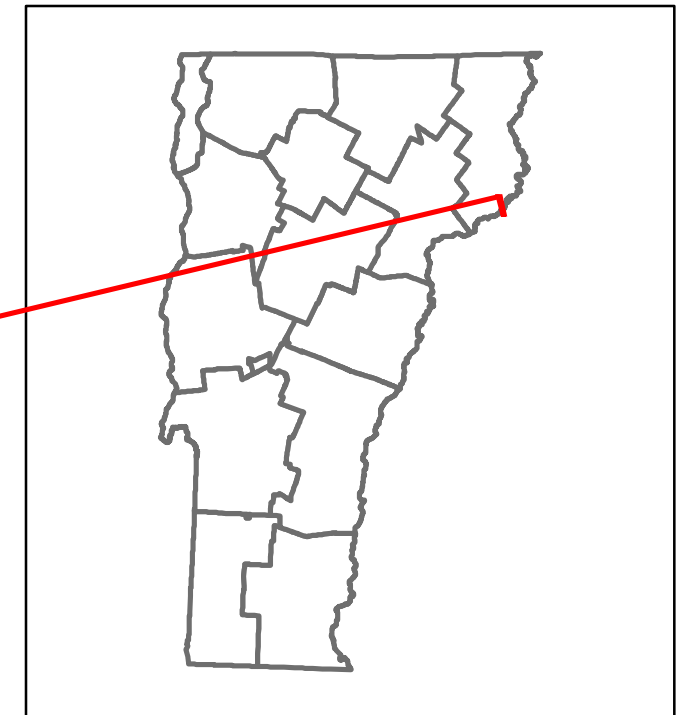


Route Log and Progress Chart

DRAFT

Please Note: Errors and Omissions May Exist.
Contact the VTrans Mapping Section with questions or concerns.

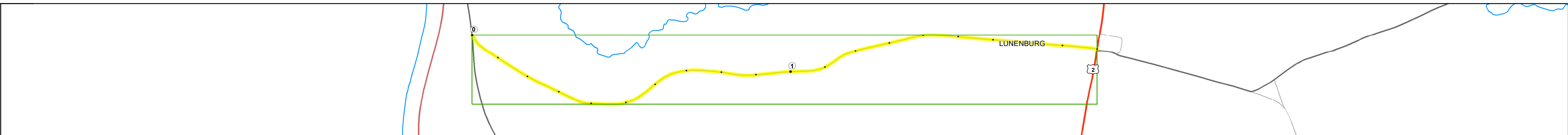
DISTRICT	TOWN	ROUTE
7	LUNENBURG	Maj-0219



Maj-0219

Base Map

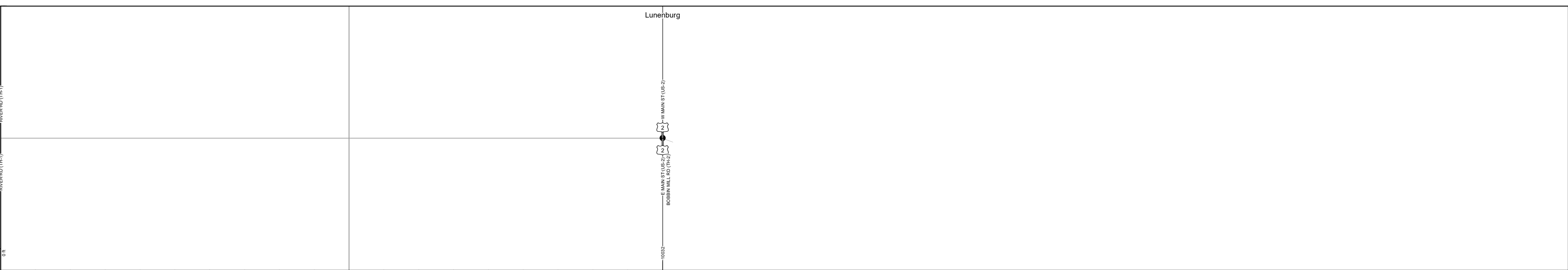
1 in = 1,000 feet



Stick Diagram

- Town Center
- Intersecting State Routes (excl. ramps/approaches)
- Other Intersecting Highways, Ramps, Approaches
- Railroad Crossings
- Primary Structures
- Secondary Structures
- Divided State Highway
- State Highway
- Divided Town Highway
- Town Highway
- Streams (Hydraulic Structure)
- Town Boundary
- Village/UC Boundaries
- District Boundaries
- State/Town Highway Change
- Divided Highway Limits
- Ghost Section Boundary
- Federal Urban Area Limits

Scale: 1 INCH = 1,000 FEET



STRUCTURE DESCRIPTIONS

--

Road Widths	Travellane	20
	Roadway	20
	Lane Count	2
	Base	
	Subbase	

Curves	
---------------	--

Grades	
---------------	--

Guardrails	
-------------------	--

Rumblestrips	
---------------------	--

Historic Projects	

Maintenance Garage	
---------------------------	--

Speed Zone	
-------------------	--

Functional Class	5
-------------------------	---

National Highway System	
--------------------------------	--

Limited Access Highway	
-------------------------------	--

Customer Service Level	
-------------------------------	--

Traffic Counters	E305
-------------------------	------

AADT	2021	346
	2020	305
	2019	360
	2018	370
	2017	370

Crash Locations	(Incomplete) 2022	
	2021	
	2020	
	2019	
	2018	

Historic Projects Unknown, Retreatment, Resurface, Bituminous Mix, Skiny Mix, Bituminous Seal Bituminous Concrete, Gravel, Cold Plane and Bituminous Concrete, Reclaimed Base and Bituminous Concrete, Concrete, Gravel, Surface Treated Gravel, Plant Mix	Functional Class 1- Interstate System, 2- Other Freeways and Expressways, 3- Principal Arterial, 4- Minor Arterial, 5- Major Collector, 6- Minor Collector	Curves Left, Right, Grades (degrees), Left grade up, Right grade down	Traffic Counters Continuous (CTC), Weigh-In-Motion (WIM), Short-Term, Scheduled, Short-Term, Unscheduled (counter ID)	Crash Locations Fatal, Injury, Property Damage Only, Unknown Crash Type, High Crash Locations (HCL's)	Mileage by Functional Class By Sheet 0219 5 - Major Collector 1.900	Mileage by Town By Sheet LUNENBURG - S02190514 1.9 of 1.9	DISTRICT 7	TOWN LUNENBURG	Date: 10/03/22	ROUTE Maj-0219
					Page Total Mileage: 1.900 mi	Page Total Mileage: 1.9 mi	1 of 1 TWN mileage: 0.0 to 1.9	ETE mileage: 0.0 to 1.9		

For More Information Contact - Vermont Agency of Transportation, Policy, Planning and Intermodal Development Division - Mapping Section, 219 North Main Street, Barre, VT 05641 Telephone: 802-828-2600.