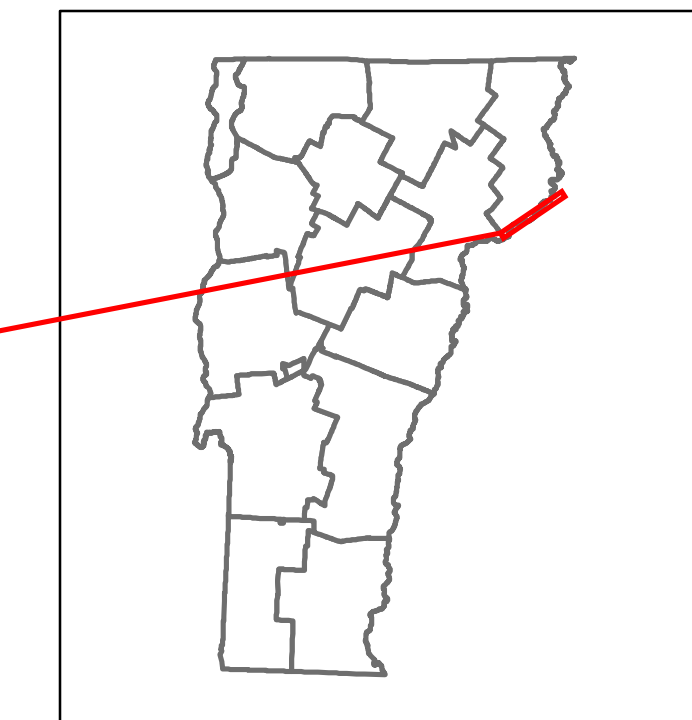
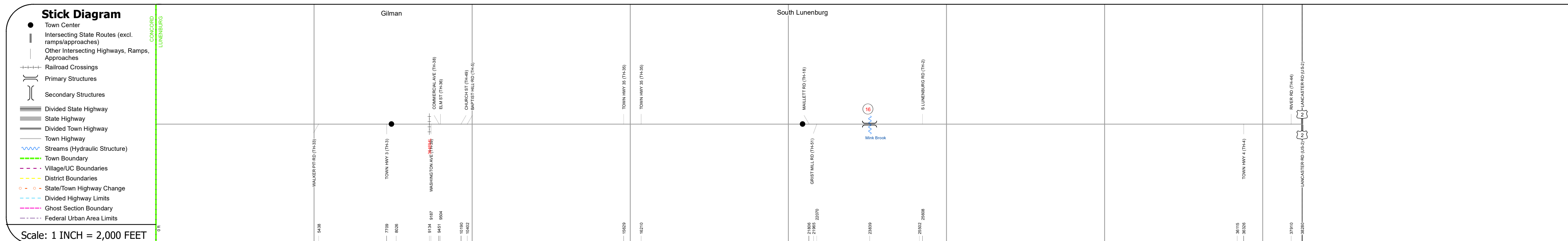
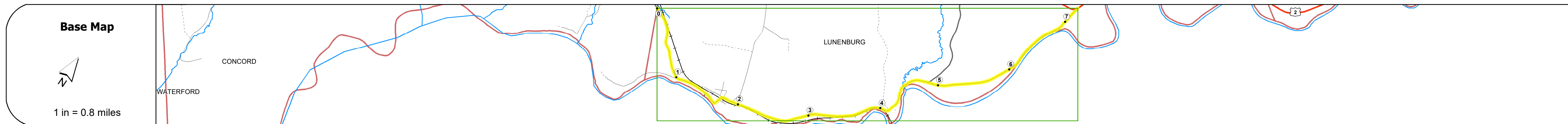


DISTRICT	TOWN	ROUTE
7	LUNENBURG	Maj-0218



Maj-0218



STRUCTURE DESCRIPTIONS

Bridge 16:
Tee Beam - 1926
Structure No. 200218001605142
Length: 29'
Height: 5.33'
Width: 2.9'
Facility Carried: TR 01 FAS 218
Structure Type: CONC TBM / STL BM
Features Intersected: MINK BROOK
Surface: Bituminous
Maintenance/Ownership: Town

Road Widths	Travellane	22
Roadway		26
Lane Count		2
Base		
Subbase		
Curves	0.4, 0.4, 1.5, 2.2, 3, 6.5, 4.4, 2.3, 3.7, 7, 7.8, 2.9, 8.3, 19.4, 7.9, 2.9, 1.2, 2.3, 7, 1.7, 2.8, 2.7, 12.5	
Grades		
Guardrails		
Rumblestrips		
Historic Projects		
Maintenance Garage		
Speed Zone		
Functional Class	5 - Major Collector	
National Highway System		
Limited Access Highway		
Customer Service Level		
Traffic Counters	E306, E303, E304, EYAF	
AADT	2021: 493, 627, 483, 752 2020: 435, 553, 426, 664 2019: 513, 653, 503, 784 2018: 510, 650, 500, 780 2017: 520, 660, 510, 790	
Crash Locations		

Historic Projects <ul style="list-style-type: none"> Unknown Retreatment Resurface Bituminous Mix Skinny Mix Bituminous Seal 	Functional Class <ul style="list-style-type: none"> 1 - Interstate System 2 - Other Freeways and Expressways 3 - Principal Arterial 4 - Minor Arterial 5 - Major Collector 6 - Minor Collector 	Curves <ul style="list-style-type: none"> Left Right 	Grades <ul style="list-style-type: none"> grade up grade down 	Traffic Counters <ul style="list-style-type: none"> Continuous (CTC) Weight-In-Motion (WIM) Short-Term, Scheduled Short-Term, Unscheduled 	Crash Locations <ul style="list-style-type: none"> Fatal Injury Property Damage Only Unknown Crash Type 	Mileage by Functional Class By Sheet 0218 5 - Major collector 7.250	Mileage by Town By Sheet LUNENBURG - S02180514 7.25 of 7.25	DISTRICT 7	TOWN LUNENBURG	Date: 10/02/22	ROUTE Maj-0218
Page Total Mileage: 7.250 mi								Page Total Mileage: 7.25 mi		1 of 1 TWN mileage: 0.0 to 7.25	ETE mileage: 3.56 to 10.81