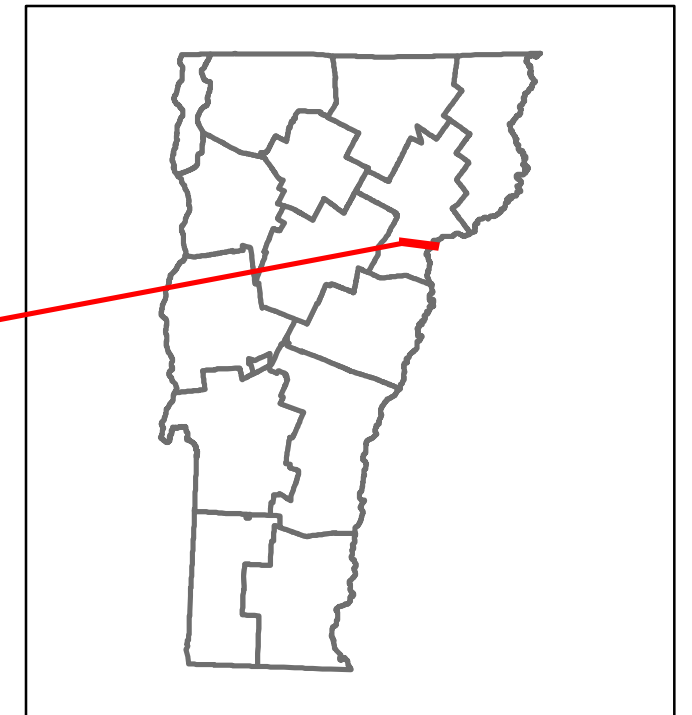

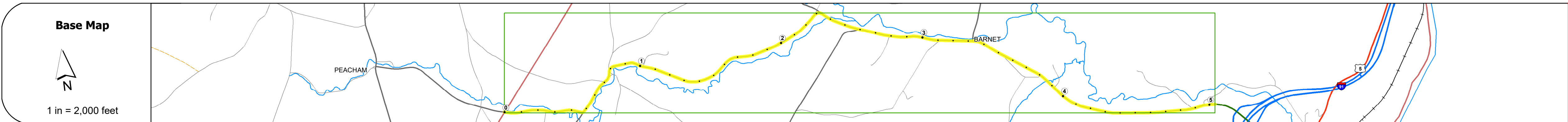


|          |        |          |
|----------|--------|----------|
| DISTRICT | TOWN   | ROUTE    |
| 7        | BARNET | Maj-0216 |



**Maj-0216**



### STRUCTURE DESCRIPTIONS

**Bridge 9:**  
Stringer/multi-beam or girder - 1954  
Structure No. 200216000903012  
Length: 69'  
Height: 5.33'  
Width: 2.4'  
Facility Carried: TR 01 FAS 216  
Structure Type: ROLLED BEAM  
Features Intersected: SOUTH PEACHAM BROOK  
Surface: Bituminous  
Maintenance/Ownership: Town

**Bridge 8:**  
Tee Beam - 1929  
Structure No. 200216000803012  
Length: 33'  
Height: 5.33'  
Width: 2.2'  
Facility Carried: TR 01 FAS 216  
Structure Type: CONCRETE T-BEAM  
Features Intersected: STEVENS RIVER  
Surface: Bituminous  
Maintenance/Ownership: Town

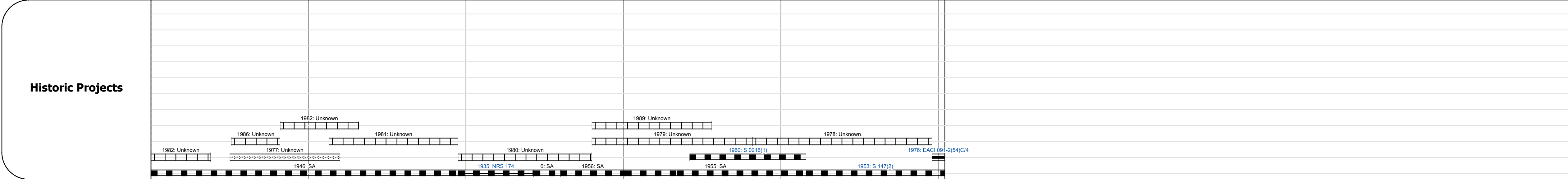
|                    |            |                            |
|--------------------|------------|----------------------------|
| <b>Road Widths</b> | Travellane | 22                         |
| Roadway            |            | 22                         |
| Lane Count         |            | 2                          |
| Base               |            |                            |
| Subbase            |            | 3" Plant Mix<br>24" Gravel |

|               |  |   |
|---------------|--|---|
| <b>Curves</b> |  | 5 |
|---------------|--|---|

|               |  |  |
|---------------|--|--|
| <b>Grades</b> |  |  |
|---------------|--|--|

|                   |  |  |
|-------------------|--|--|
| <b>Guardrails</b> |  |  |
|-------------------|--|--|

|                     |  |  |
|---------------------|--|--|
| <b>Rumblestrips</b> |  |  |
|---------------------|--|--|



|                           |  |  |
|---------------------------|--|--|
| <b>Maintenance Garage</b> |  |  |
|---------------------------|--|--|

|                   |  |  |
|-------------------|--|--|
| <b>Speed Zone</b> |  |  |
|-------------------|--|--|

|                         |   |  |
|-------------------------|---|--|
| <b>Functional Class</b> | 5 |  |
|-------------------------|---|--|

|                                |  |  |
|--------------------------------|--|--|
| <b>National Highway System</b> |  |  |
|--------------------------------|--|--|

|                               |  |  |
|-------------------------------|--|--|
| <b>Limited Access Highway</b> |  |  |
|-------------------------------|--|--|

|                               |  |  |
|-------------------------------|--|--|
| <b>Customer Service Level</b> |  |  |
|-------------------------------|--|--|

|                         |  |  |
|-------------------------|--|--|
| <b>Traffic Counters</b> |  |  |
|-------------------------|--|--|

|             |      |     |     |      |
|-------------|------|-----|-----|------|
| <b>AADT</b> | 2021 | 613 | 906 | 1437 |
|             | 2020 | 507 | 805 | 1359 |
|             | 2019 | 599 | 951 | 1604 |
|             | 2018 | 370 | 950 | 1600 |
|             | 2017 | 370 | 960 | 1600 |

|                        |                   |  |  |  |
|------------------------|-------------------|--|--|--|
| <b>Crash Locations</b> | (Incomplete) 2022 |  |  |  |
|                        | 2021              |  |  |  |
|                        | 2020              |  |  |  |
|                        | 2019              |  |  |  |
|                        | 2018              |  |  |  |

|   |  |   |  |   |   |  |   |                          |                       |                          |
|---|--|---|--|---|---|--|---|--------------------------|-----------------------|--------------------------|
| <b>Historic Projects</b><br>Unknown, Retreatment, Resurface, Bituminous Mix, Skiny Mix, Bituminous Seal<br>Bituminous Concrete, Cold Plane and Bituminous Concrete, Concrete, Reclaimed Base and Bituminous Concrete, Surface Treated Gravel, Plant Mix | <b>Functional Class</b><br>1- Interstate System, 2- Other Freeways and Expressways, 3- Principal Arterial, 4- Minor Arterial, 5- Major Collector, 6- Minor Collector | <b>Curves</b><br>Left, Right, Grades (degrees), Left grade up, Right grade down | <b>Traffic Counters</b><br>Continuous (CTC), Weigh-In-Motion (WIM), Short-Term, Scheduled, Short-Term, Unscheduled | <b>Crash Locations</b><br>Fatal, Injury, Property Damage Only, Unknown Crash Type, High Crash Locations (HCL's) | <b>Mileage by Functional Class By Sheet</b><br>0216 5 - Major collector 5.040 | <b>Mileage by Town By Sheet</b><br>BARNET - S02160301 5.04 of 5.04 | <b>DISTRICT</b><br>7                      | <b>TOWN</b><br>BARNET    | <b>Date:</b> 10/02/22 | <b>ROUTE</b><br>Maj-0216 |
|   |  |   |  |   | Page Total Mileage: 5.04 mi   | Page Total Mileage: 5.04 mi  | <b>1 of 1</b><br>TWN mileage: 0.0 to 5.04 | ETE mileage: 0.9 to 5.94 |                       |                          |