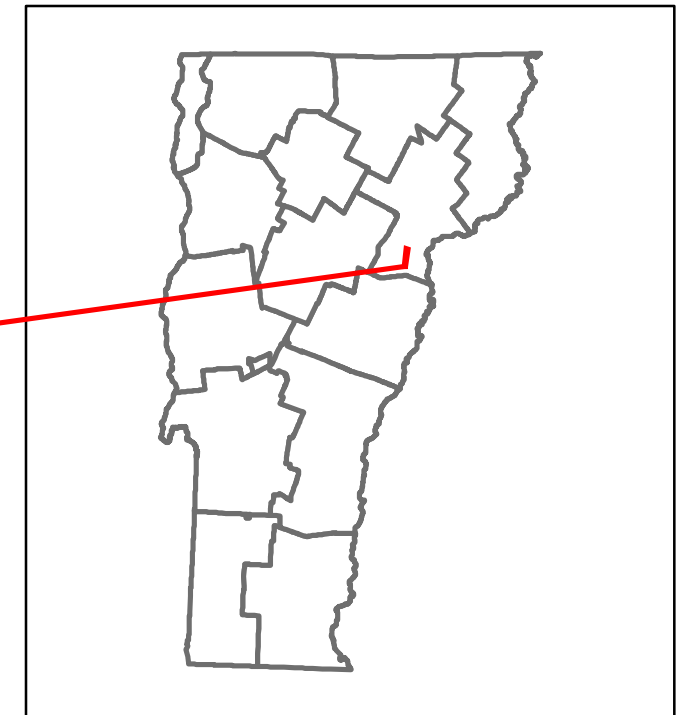

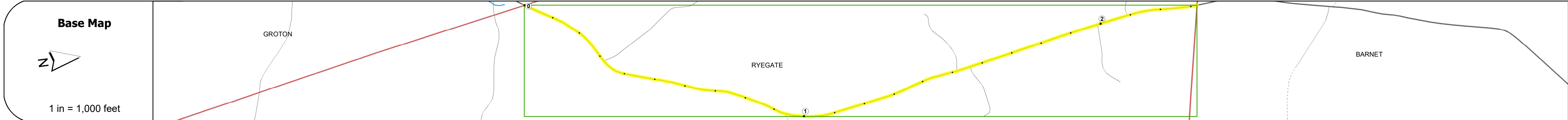


DISTRICT	TOWN	ROUTE
7	RYEGATE	Maj-0215



Maj-0215



### STRUCTURE DESCRIPTIONS

<b>Road Widths</b>	Travellane Roadway Lane Count Base Subbase	22 22 2										
<b>Curves</b>		4      3      3										
<b>Grades</b>												
<b>Guardrails</b>												
<b>Rumblestrips</b>												
<b>Historic Projects</b>												
<b>Maintenance Garage</b>												
<b>Speed Zone</b>												
<b>Functional Class</b>		5										
<b>National Highway System</b>												
<b>Limited Access Highway</b>												
<b>Customer Service Level</b>												
<b>Traffic Counters</b>												
<b>AADT</b>	2021 2020 2019 2018 2017	<table border="1"> <tr><td>390</td><td>275</td></tr> <tr><td>362</td><td>243</td></tr> <tr><td>427</td><td>287</td></tr> <tr><td>420</td><td>290</td></tr> <tr><td>430</td><td>290</td></tr> </table>	390	275	362	243	427	287	420	290	430	290
390	275											
362	243											
427	287											
420	290											
430	290											
<b>Crash Locations</b>	(Incomplete) 2022 2021 2020 2019 2018											

<b>Historic Projects</b> 	<b>Functional Class</b> 	<b>Curves</b> 	<b>Grades</b> 	<b>Traffic Counters</b> 	<b>Crash Locations</b> 	<b>Mileage by Functional Class By Sheet</b> 0215 5 - Major collector 2.320	<b>Mileage by Town By Sheet</b> RYEGATE - S02150310 2.32 of 2.32	<b>DISTRICT</b> 7	<b>TOWN</b> RYEGATE	<b>Date:</b> 10/03/22	<b>ROUTE</b> Maj-0215
						<b>Page Total Mileage:</b> 2.320 mi					