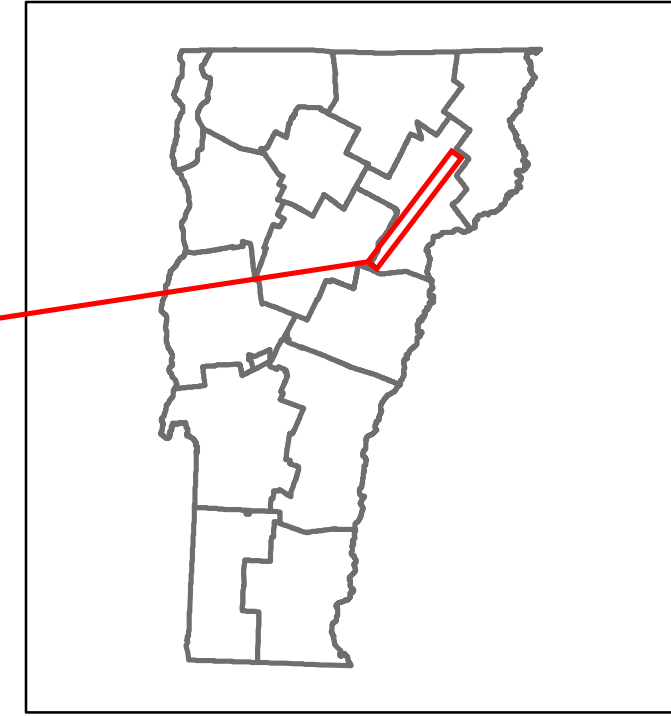
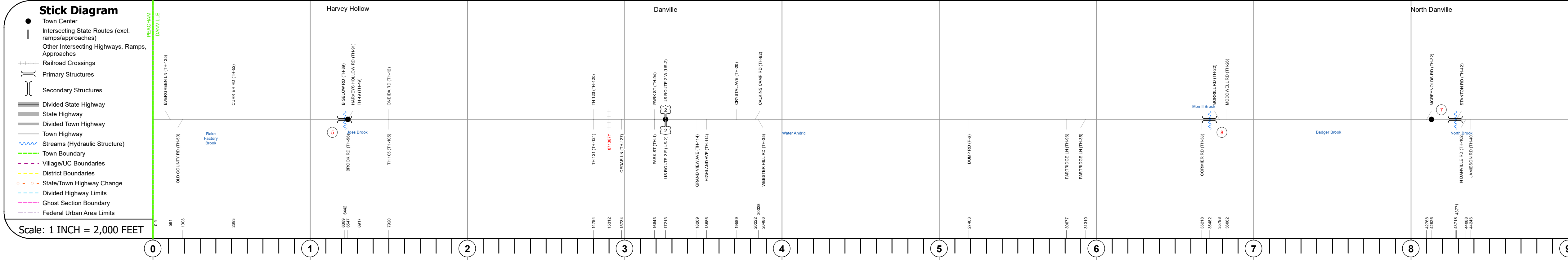
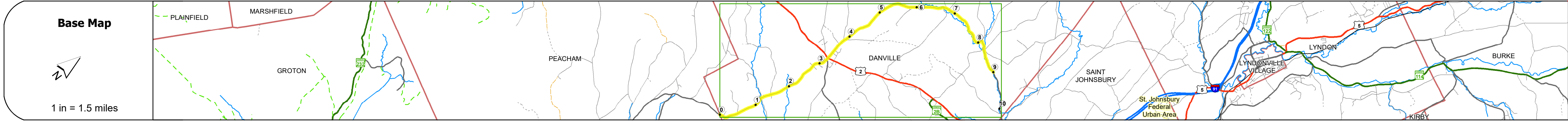


DISTRICT	TOWN	ROUTE
7	DANVILLE	Maj-0215



**Maj-0215**



**STRUCTURE DESCRIPTIONS**

**Bridge 5:**  
Tee Beam - 1929  
Structure No. 200215000503032  
Length: 44'  
Height: 5.33'  
Width: 2.0'  
Facility Carried: TR 03 FAS 215  
Structure Type: CONCRETE T-BEAM  
Features Intersected: JOES BROOK  
Surface: Bituminous  
Maintenance/Ownership: Town

**Bridge 6:**  
Stringer/multi-beam or girder - 1935  
Structure No. 200215000803032  
Length: 59'  
Height: 5.33'  
Width: 2.0'  
Facility Carried: TR 02 FAS 215  
Structure Type: ROLLED BEAM  
Features Intersected: MORRILL BROOK  
Surface: Bituminous  
Maintenance/Ownership: Town

**Bridge 7:**  
Slab - 1937  
Structure No. 200215000703032  
Length: 59'  
Height: 5.33'  
Width: 2.1'  
Facility Carried: TR 02 FAS 215  
Structure Type: PRESTRES VOIDED SLAB  
Features Intersected: NORTH BROOK  
Surface: Bituminous  
Maintenance/Ownership: Town

<b>Road Widths</b>	Travellane	22																														
Roadway		22																														
Lane Count		2																														
Base																																
Subbase																																
<b>Curves</b>																																
<b>Grades</b>																																
<b>Guardrails</b>																																
<b>Rumblestrips</b>																																
<b>Historic Projects</b>																																
<b>Maintenance Garage</b>																																
<b>Speed Zone</b>																																
<b>Functional Class</b>	5 - Major Collector																															
<b>National Highway System</b>																																
<b>Limited Access Highway</b>																																
<b>Customer Service Level</b>																																
<b>Traffic Counters</b>	C342, C274																															
<b>AADT</b>	<table border="1"> <tr><td>2021</td><td>1414</td><td>1942</td><td>1332</td><td>448</td><td>511</td></tr> <tr><td>2020</td><td>1248</td><td>1536</td><td>996</td><td>616</td><td>451</td></tr> <tr><td>2019</td><td>1200</td><td>1813</td><td>1176</td><td>727</td><td>532</td></tr> <tr><td>2018</td><td>1200</td><td>1800</td><td>1200</td><td>730</td><td>510</td></tr> <tr><td>2017</td><td>1200</td><td>1800</td><td>1200</td><td>740</td><td>520</td></tr> </table>	2021	1414	1942	1332	448	511	2020	1248	1536	996	616	451	2019	1200	1813	1176	727	532	2018	1200	1800	1200	730	510	2017	1200	1800	1200	740	520	
2021	1414	1942	1332	448	511																											
2020	1248	1536	996	616	451																											
2019	1200	1813	1176	727	532																											
2018	1200	1800	1200	730	510																											
2017	1200	1800	1200	740	520																											
<b>Crash Locations</b>	<table border="1"> <tr><td>(Incomplete) 2022</td><td></td><td></td><td></td><td></td><td></td></tr> <tr><td>2021</td><td></td><td></td><td></td><td></td><td></td></tr> <tr><td>2020</td><td></td><td></td><td></td><td></td><td></td></tr> <tr><td>2019</td><td></td><td></td><td></td><td></td><td></td></tr> <tr><td>2018</td><td></td><td></td><td></td><td></td><td></td></tr> </table>		(Incomplete) 2022						2021						2020						2019						2018					
(Incomplete) 2022																																
2021																																
2020																																
2019																																
2018																																

<b>Historic Projects</b> <ul style="list-style-type: none"> <li>Unknown</li> <li>Retreatment</li> <li>Resurface</li> <li>Bituminous Mix</li> <li>Skinny Mix</li> <li>Bituminous Seal</li> </ul>	<b>Functional Class</b> <ul style="list-style-type: none"> <li>1 - Interstate System</li> <li>2 - Other Freeways and Expressways</li> <li>3 - Principal Arterial</li> <li>4 - Minor Arterial</li> <li>5 - Major Collector</li> <li>6 - Minor Collector</li> </ul>	<b>Curves</b> <ul style="list-style-type: none"> <li>Left</li> <li>Right</li> </ul>	<b>Grades</b> <ul style="list-style-type: none"> <li>Up</li> <li>Down</li> </ul>	<b>Traffic Counters</b> <ul style="list-style-type: none"> <li>Continuous (CTC)</li> <li>Weight-In-Motion (WIM)</li> <li>Short-Term, Scheduled</li> <li>Short-Term, Unscheduled</li> </ul>	<b>Crash Locations</b> <ul style="list-style-type: none"> <li>Fatal</li> <li>Injury</li> <li>Property Damage Only</li> <li>Unknown Crash Type</li> </ul>	<b>Mileage by Functional Class By Sheet</b> 0215 5 - Major collector 9.000	<b>Mileage by Town By Sheet</b> DANVILLE - S02150303 9.0 of 10.22	<b>DISTRICT</b> 7	<b>TOWN</b> DANVILLE	<b>Date:</b> 10/02/22	<b>ROUTE</b> Maj-0215 ETE mileage: 12.36 to 21.36
<b>Speed Zones</b> 25 30 35 40 45 50 55 60 65						<b>Page Total Mileage:</b> 9.000 mi		<b>Page Total Mileage:</b> 9.0 mi		<b>1 of 2</b> TWN mileage: 0.0 to 9.0	