

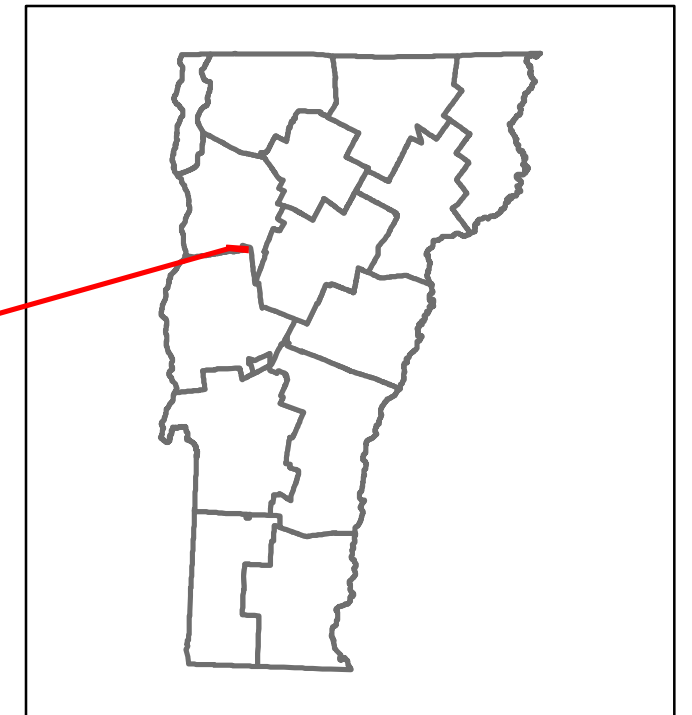


Route Log and Progress Chart

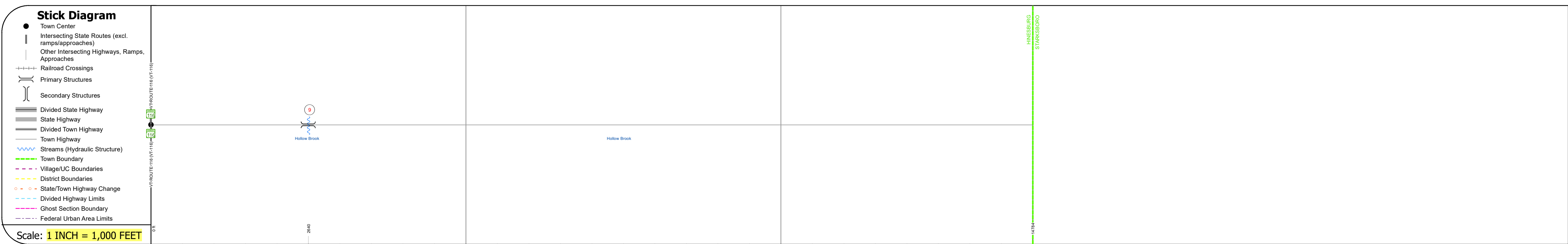
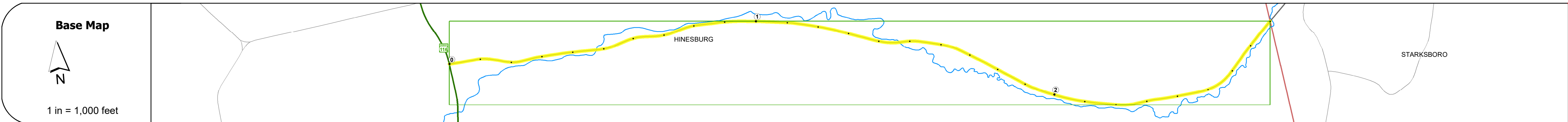
DRAFT

Please Note: Errors and Omissions May Exist.
Contact the VTrans Mapping Section with questions or concerns.

DISTRICT	TOWN	ROUTE
5	HINESBURG	Maj-0212



Maj-0212



STRUCTURE DESCRIPTIONS	
Bridge 9:	Stringer/multi-beam or girder - 1940 Structure No: 20021200904072 Length: 43' Height: 5.33' Width: 2.6' Facility Carried: TR 05 FAS 212 Structure Type: ROLLED BEAM Features Intersected: HOLLOW BROOK Surface: Bituminous Maintenance/Ownership: Town

Road Widths	Travellane: 22 Roadway: 26 Lane Count: 2 Base Subbase
Curves	
Grades	
Guardrails	
Rumblestrips	
Historic Projects	
Maintenance Garage	
Speed Zone	
Functional Class	5
National Highway System	
Limited Access Highway	
Customer Service Level	
Traffic Counters	D390
AADT	2021: 1516 2020: 1338 2019: 1580 2018: 1600 2017: 1600
Crash Locations	

Historic Projects Unknown, Bituminous Concrete, Retreatment, Bituminous Macadam, Resurface, Cold Plane and Bituminous Concrete, Bituminous Mix, Concrete, Skiny Mix, Gravel, Surface Treated Gravel, Plant Mix, Reclaimed Base and Bituminous Concrete	Functional Class 1- Interstate System, 2- Other Freeways and Expressways, 3- Principal Arterial, 4- Minor Arterial, 5- Major Collector, 6- Minor Collector	Curves Left, Right, Grades (down, up, down)	Traffic Counters Continuous (CTC), Weigh-In-Motion (WIM), Short-Term, Scheduled, Short-Term, Unscheduled	Crash Locations Fatal, Injury, Property Damage Only, Unknown Crash Type	Mileage by Functional Class By Sheet 0212 5 - Major collector 2.800	Mileage by Town By Sheet HINESBURG - S02120407 2.8 of 2.8	DISTRICT 5	TOWN HINESBURG	Date: 10/03/22	ROUTE Maj-0212 ETE mileage: 0.0 to 2.8
Speed Zones 25, 30, 35, 40, 45, 50, 55, 60, 65						Page Total Mileage: 2.800 mi		Page Total Mileage: 2.8 mi		

For More Information Contact - Vermont Agency of Transportation, Policy, Planning and Intermodal Development Division - Mapping Section, 219 North Main Street, Barre, VT 05641 Telephone: 802-828-2600.