

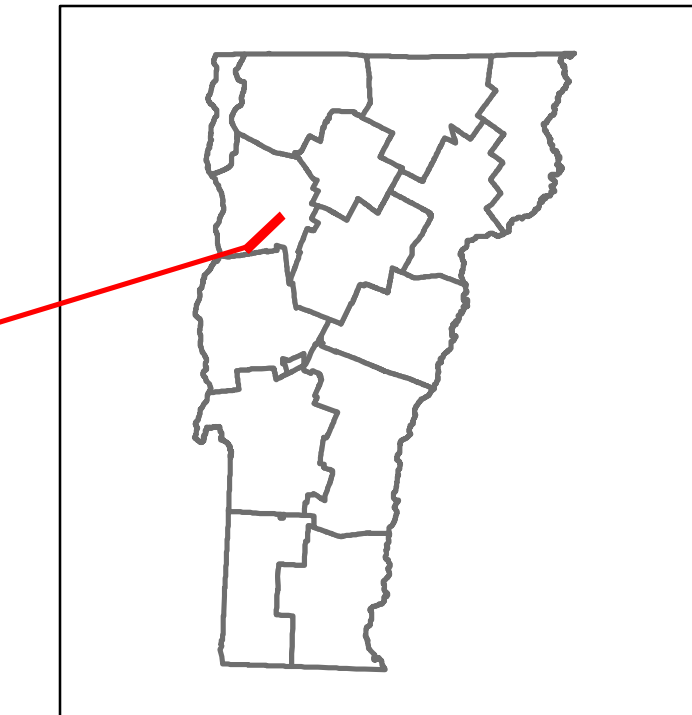


Route Log and Progress Chart

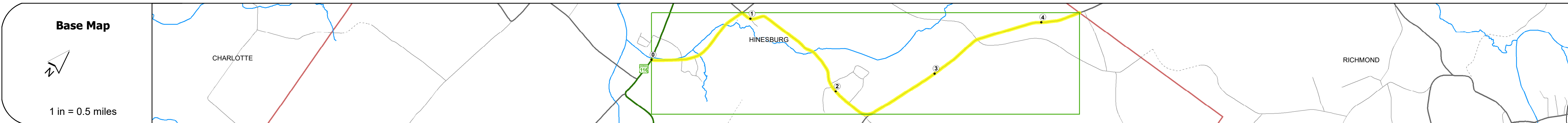
DRAFT

Please Note: Errors and Omissions May Exist.
Contact the VTrans Mapping Section with questions or concerns.

DISTRICT	TOWN	ROUTE
5	HINESBURG	Maj-0209



Maj-0209



STRUCTURE DESCRIPTIONS

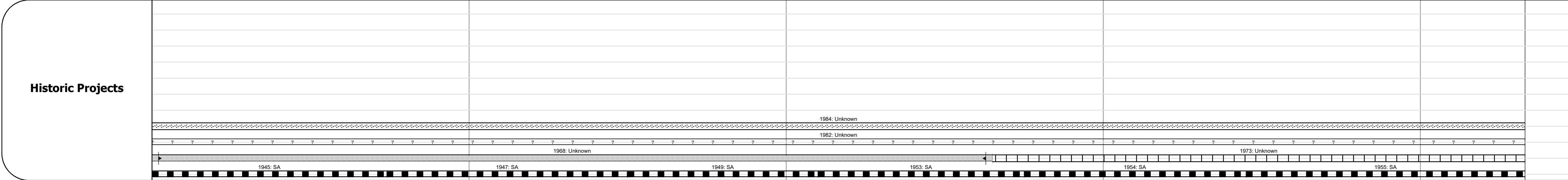
Road Widths	Travellane	Roadway	Lane Count	Base	Subbase
	24	24	28		

Curves	7.5
--------	-----

Grades	
--------	--

Guardrails	
------------	--

Rumblestrips	
--------------	--



Maintenance Garage	
--------------------	--

Speed Zone	
------------	--

Functional Class	5
------------------	---

National Highway System	
-------------------------	--

Limited Access Highway	
------------------------	--

Customer Service Level	
------------------------	--

Traffic Counters	HBG11, D363
------------------	-------------

Year	Count 1	Count 2	Count 3	Count 4
2021	3221	2866	1852	
2020	2843	2376	1557	
2019	3357	2805	1838	
2018	3400	2800	1900	
2017	3400	2800	1900	

Year	Crash 1	Crash 2	Crash 3	Crash 4
(Incomplete) 2022				
2021		HCL Section No. 72	HCL Section No. 355	HCL Section No. 90
2020				
2019				
2018				

Historic Projects Bituminous Concrete, Retreatment, Resurface, Bituminous Mix, Skiny Mix, Bituminous Seal, Surface Treated Gravel, Plant Mix, Reclaimed Base and Bituminous Concrete, Concrete.	Functional Class 1- Interstate System, 2- Other Freeways and Expressways, 3- Principal Arterial, 4- Minor Arterial, 5- Major Collector, 6- Minor Collector.	Curves Left, Right, Grades (grade up, grade down), Road Widths.	Traffic Counters Continuous (CTC), Weigh-In-Motion (WIM), Short-Term, Scheduled, Short-Term, Unscheduled.	Crash Locations Fatal, Injury, Property Damage Only, Unknown Crash Type, High Crash Locations (HCL's).	Mileage by Functional Class By Sheet 0209 5 - Major collector 4.330	Mileage by Town By Sheet HINESBURG - S02090407 4.33 of 4.33	DISTRICT 5	TOWN HINESBURG	Date: 10/03/22	ROUTE Maj-0209
					Page Total Mileage: 4.330 mi	Page Total Mileage: 4.33 mi	1 of 1 TWN mileage: 0.0 to 4.33	ETE mileage: 0.0 to 4.33		

For More Information Contact - Vermont Agency of Transportation, Policy, Planning and Intermodal Development Division - Mapping Section, 219 North Main Street, Barre, VT 05641 Telephone: 802-828-2600.