

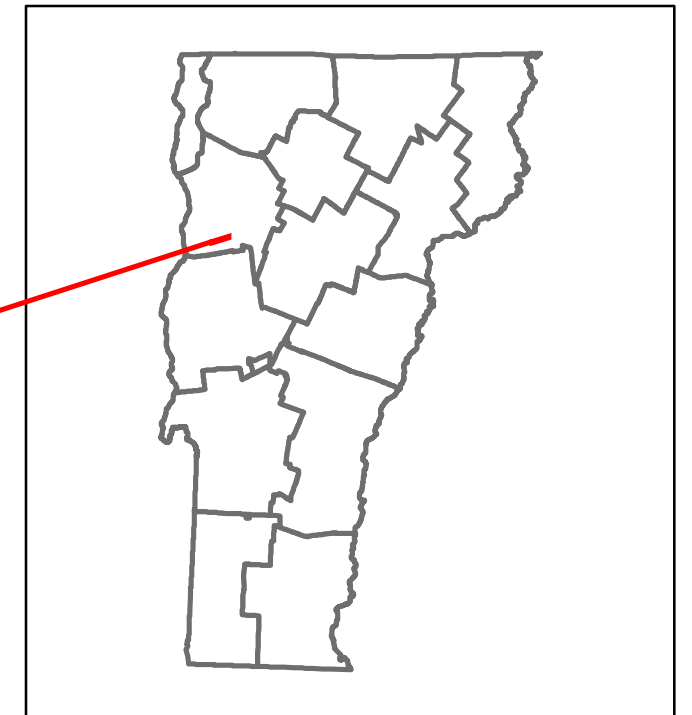


Route Log and Progress Chart

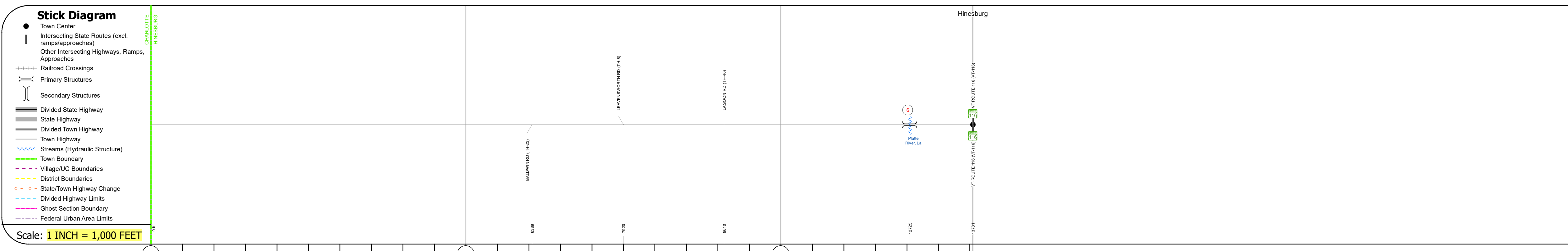
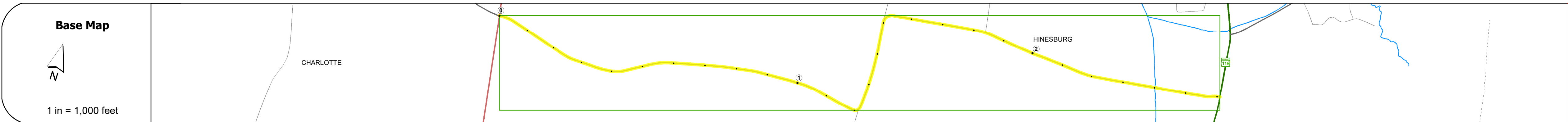
DRAFT

Please Note: Errors and Omissions May Exist.
Contact the VTrans Mapping Section with questions or concerns.

DISTRICT	TOWN	ROUTE
5	HINESBURG	Maj-0208



Maj-0208



STRUCTURE DESCRIPTIONS

Bridge 6:
Culvert - 1948
Structure No: 200208000604072
Length: 20'
Height: 5.33'
Facility Carried: TR 03 FAS 208
Structure Type: CGMPA
Features Intersected: LAPLATTE RIVER
Maintenance/Ownership: Town

Road Widths	Travellane Roadway Lane Count Base Subbase	20 24 2
Curves		16.4
Grades		
Guardrails		
Rumblestrips		
Historic Projects		1984: Unknown 1983: Unknown 1974: Unknown 1978: Unknown 1971: SA 1961: SA 1941: SPSA 471 1946: SA
Maintenance Garage		
Speed Zone		
Functional Class		5
National Highway System		
Limited Access Highway		
Customer Service Level		
Traffic Counters		D382 HBR030
AADT	2021 2020 2019 2018 2017	1649 1455 1718 1700 1700
Crash Locations	(Incomplete) 2022 2021 2020 2019 2018	HCL Section No. 207

Historic Projects Unknown, Retreatment, Resurface, Bituminous Mix, Skiny Mix, Bituminous Seal Bituminous Concrete, Cold Plane and Bituminous Concrete, Reclaimed Base and Bituminous Concrete, Surface Treated Gravel, Plant Mix, Bituminous Concrete	Functional Class 1 - Interstate System, 2 - Other Freeways and Expressways, 3 - Principal Arterial, 4 - Minor Arterial, 5 - Major Collector, 6 - Minor Collector	Curves Left (degrees), Right (degrees) Grades (percent) grade up, (percent) grade down Road Widths (ft)	Traffic Counters Continuous (CTC), Weigh-In-Motion (WIM), Short-Term, Scheduled, Short-Term, Unscheduled Crash Locations Fatal, Injury, Property Damage Only, Unknown Crash Type High Crash Locations (HCL's) Sections (& Intersections) HCL No. 1-100 (1-10), 101-200 (11-20), 201-300 (21-30), 301-400 (31-40), 401-800 (41-113)	Mileage by Functional Class By Sheet 0208 5 - Major collector 2.610 Page Total Mileage: 2.610 mi	Mileage by Town By Sheet HINESBURG - S02080407 2.61 of 2.61 Page Total Mileage: 2.61 mi	DISTRICT 5	TOWN HINESBURG	Date: 10/03/22	ROUTE Maj-0208 ETE mileage: 4.64 to 7.25
1 of 1 TWN mileage: 0.0 to 2.61									

For More Information Contact - Vermont Agency of Transportation, Policy, Planning and Intermodal Development Division - Mapping Section, 219 North Main Street, Barre, VT 05641 Telephone: 802-828-2600.