

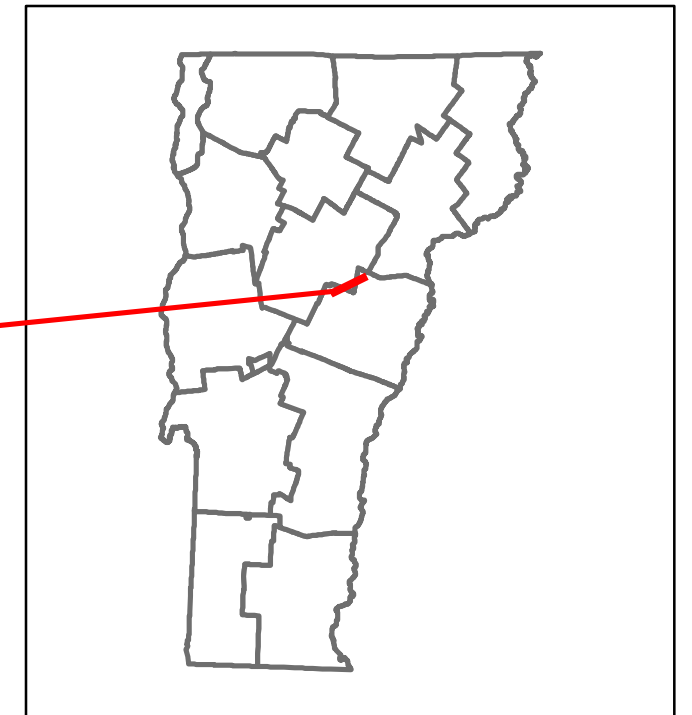


Route Log and Progress Chart


DRAFT

Please Note: Errors and Omissions May Exist.
Contact the VTrans Mapping Section with questions or concerns.

DISTRICT	TOWN	ROUTE
6	BARRE TOWN	Maj-0206



Maj-0206



STRUCTURE DESCRIPTIONS

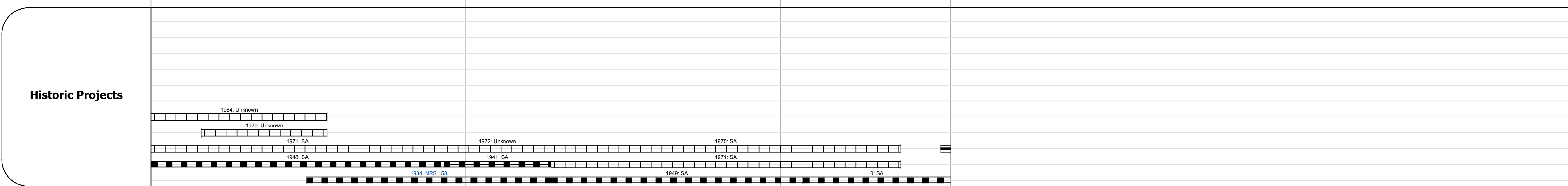
Travellane	Roadway	Lane Count	Base	Subbase
22	26	22		

Curves	14 28.6
---------------	---------

Grades	
---------------	--

Guardrails	
-------------------	--

Rumblestrips	
---------------------	--



Maintenance Garage	
---------------------------	--

Speed Zone	
-------------------	--

Functional Class	5
-------------------------	---

National Highway System	
--------------------------------	--

Limited Access Highway	
-------------------------------	--

Customer Service Level	
-------------------------------	--

Traffic Counters	
-------------------------	--

AADT	2021: 857	1942
	2020: 765	1846
	2019: 929	2243
	2018: 920	2200
	2017: 930	2200

Crash Locations	(Incomplete) 2022	
	2021	
	2020	
	2019	
	2018	

Historic Projects	Functional Class	Curves	Grades	Traffic Counters	Crash Locations	Mileage by Functional Class By Sheet	Mileage by Town By Sheet
<ul style="list-style-type: none"> Unknown Bituminous Concrete Retreatment Resurface Bituminous Mix Skiny Mix Bituminous Seal 	<ul style="list-style-type: none"> 1 - Interstate System 2 - Other Freeways and Expressways 3 - Principal Arterial 4 - Minor Arterial 5 - Major Collector 6 - Minor Collector 	<ul style="list-style-type: none"> Left (degrees) Right (degrees) 	<ul style="list-style-type: none"> Surface Treated Gravel Plant Mix Reclaimed Base and Bituminous Concrete 	<ul style="list-style-type: none"> Continuous (CTC) Weight-In-Motion (WIM) Short-Term, Scheduled Short-Term, Unscheduled 	<ul style="list-style-type: none"> Fatal Injury Property Damage Only Unknown Crash Type 	0206 5 - Major collector 2.540	BARRE TOWN - S02061202 2.54 of 2.54

DISTRICT	TOWN	Date: 10/03/22	ROUTE
6	BARRE TOWN	1 of 1 TWN mileage: 0.0 to 2.54	Maj-0206 ETE mileage: 0.0 to 2.54