Route Log and Progress Chart

DRAFT

Please Note: Errors and Omissions May Exist.
Contact the VTrans Mapping Section with questions or concerns.

DISTRICT	TOWN	ROUTE
5	MONKTON	Maj-0199

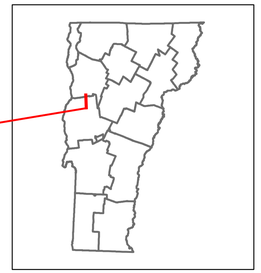

Maj-0199

Base Map

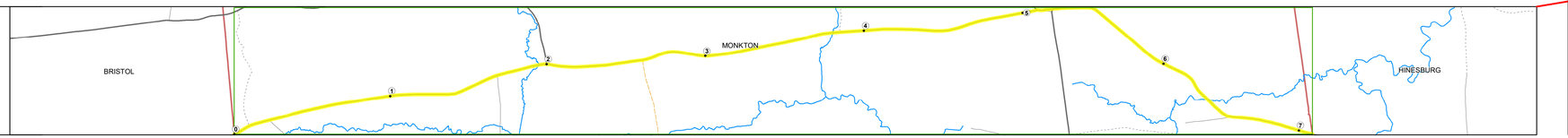

1 in = 0.4 miles

Stick Diagram

- Town Center
- Intersecting State Routes (excl. ramps/approaches)
- Other Intersecting Highways, Ramps, Approaches
- Railroad Crossings
- Primary Structures
- Secondary Structures
- Divided State Highway
- State Highway
- Divided Town Highway
- Town Highway
- Streams (Hydraulic Structure)
- Town Boundary
- Village/UC Boundaries
- District Boundaries
- State/Town Highway Change
- Divided Highway Limits
- Ghost Section Boundary
- Federal Urban Area Limits

Scale: 1 INCH = 2,000 FEET

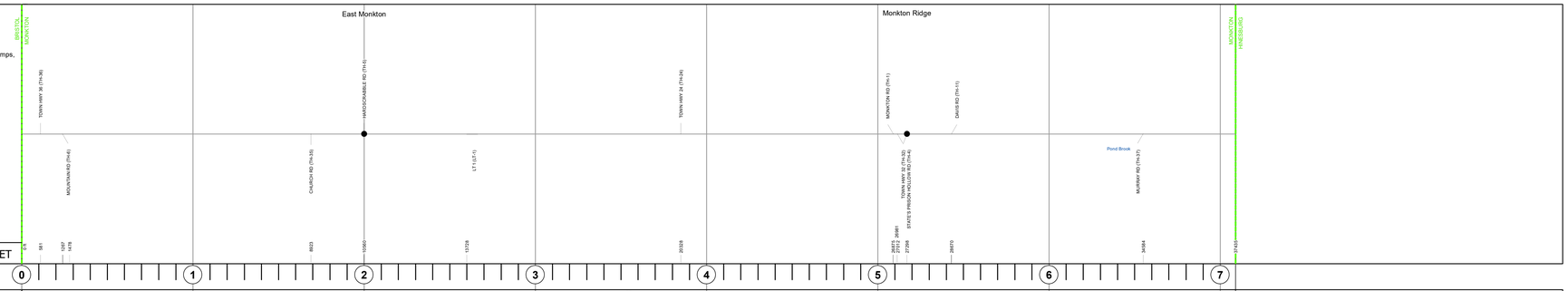

Road Widths

	East Monkton	Monkton Ridge
Travellane	22	22
Roadway	22	22
Lane Count	2	2
Base		
Subbase		

Curves

Grades

Guardrails

Rumblestrips

Historic Projects

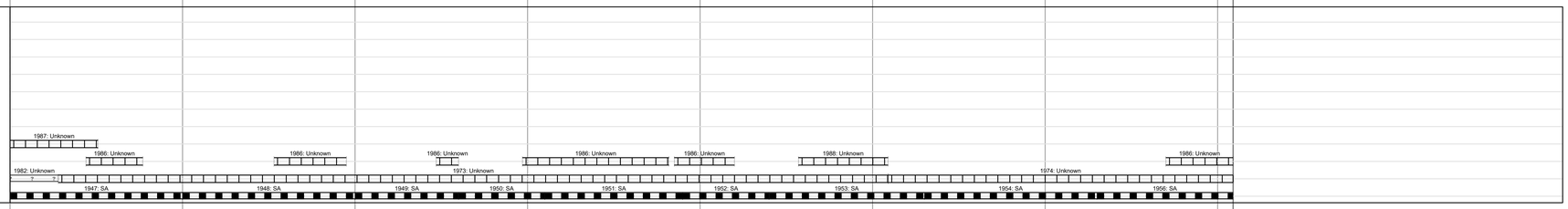

Maintenance Garage

Speed Zone

Functional Class

5

National Highway System

Limited Access Highway

Customer Service Level

Traffic Counters

AADT

	East Monkton	Monkton Ridge	
2021	2698	4409 4094	4020
2020	2317	3890 3612	3335
2019	2735	4593 4265	3937
2018	2800	4300 5700	4600
2017	2800	4400 5800	4700

Crash Locations

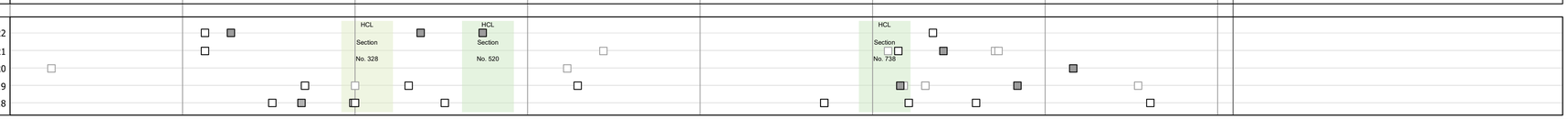

STRUCTURE DESCRIPTIONS

Historic Projects: Unknown; Retreatment; Resurface; Bituminous Mix; Skinny Mix; Bituminous Seal; Bituminous Concrete; Bituminous Macadam; Cold Plane and Bituminous Concrete; Concrete; Gravel; Surface Treated Gravel; Plant Mix; Reclaimed Base and Bituminous Concrete

Indicated plans available - http://vtransmap01.aot.state.vt.us/rp/dpr/Dlwebstore/

Functional Class: 1 - Interstate System; 2 - Other Freeways and Expressways; 3 - Principal Arterial; 4 - Minor Arterial; 5 - Major Collector; 6 - Minor Collector

Speed Zones: SPEED LIMIT 25; 30; 35; 40; 45; 50; 55; 60; 65

Curves: Left; Right (degrees)

Grades: grade up; grade down (percent)

Road Widths (ft)

Traffic Counters: Continuous (CTC); Weigh-In-Motion (WIM); Short-Term, Scheduled; Short-Term, Unscheduled (counter ID)

AADT (AADT)

Crash Locations: Fatal; Injury; Property Damage Only; Unknown Crash Type

High Crash Locations (HCL's): Sections (& Intersections) HCL No. 1 - 100 (1 - 10); 101 - 200 (11 - 20); 201 - 300 (21 - 30); 301 - 400 (31 - 40); 401 - 800 (41 - 113)

Mileage by Functional Class By Sheet

0199	5 - Major Collector	7.090

Page Total Mileage: 7.090 mi

Mileage by Town By Sheet

MONKTON - S01990112		7.09 of 7.09

Page Total Mileage: 7.09 mi

DISTRICT	TOWN	Date: 10/02/22	ROUTE
5	MONKTON	1 of 1 TWN mileage: 0.0 to 7.09	Maj-0199 ETE mileage: 3.68 to 10.77