

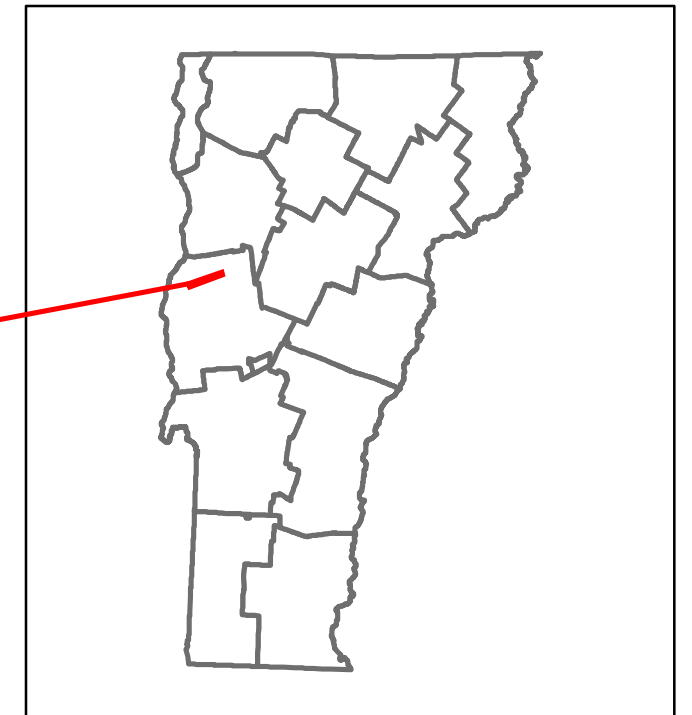


Route Log and Progress Chart

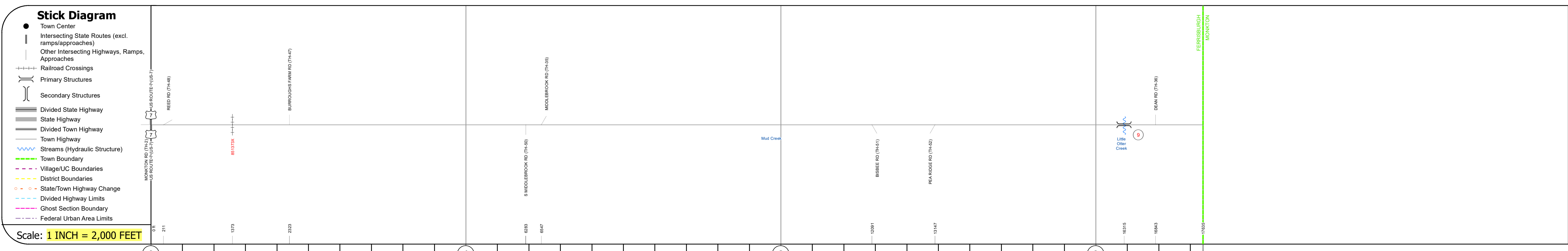
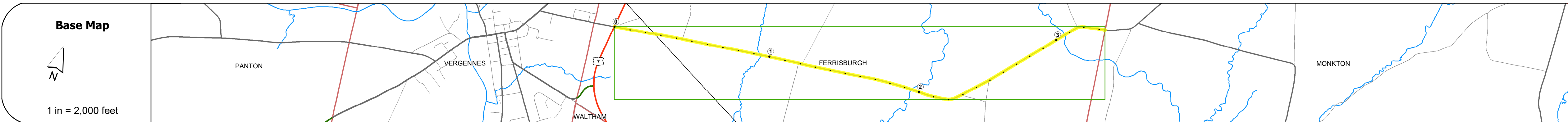
DRAFT

Please Note: Errors and Omissions May Exist.
Contact the VTrans Mapping Section with questions or concerns.

DISTRICT	TOWN	ROUTE
5	FERRISBURGH	Maj-0197



Maj-0197



STRUCTURE DESCRIPTIONS	
Bridge 9:	Stringer/multi-beam or girder - 1951 Structure No: 200197000901052 Length: 69' Height: 5.33' Width: 2.5' Facility Carried: TR 02 FAS 197 Structure Type: ROLLED BEAM Features Intersected: LITTLE OTTER CREEK Surface: Bituminous Maintenance/Ownership: Town

Category	0	1	2	3
Road Widths Travellane Roadway Lane Count Base Subbase				
Curves				
Grades				
Guardrails				
Rumblestrips				
Historic Projects				
Maintenance Garage				
Speed Zone				
Functional Class	5			
National Highway System				
Limited Access Highway				
Customer Service Level				
Traffic Counters				
AADT	2021	2020	2019	2018
Crash Locations	2021	2020	2019	2018

Historic Projects Unknown, Retreatment, Resurface, Bituminous Mix, Skiny Mix, Bituminous Seal Bituminous Concrete, Gravel, Cold Plane and Bituminous Concrete, Reclaimed Base and Bituminous Concrete, Surface Treated Gravel, Plant Mix, Reclaimed Base and Bituminous Concrete	Functional Class 1- Interstate System, 2- Other Freeways and Expressways, 3- Principal Arterial, 4- Minor Arterial, 5- Major Collector, 6- Minor Collector	Curves Left, Right, Grades (degrees), Left grade up, Right grade down, Grades (percent), Left grade up, Right grade down	Traffic Counters Continuous (CTC), Weigh-In-Motion (WIM), Short-Term, Scheduled, Short-Term, Unscheduled (counter ID)	Crash Locations Fatal, Injury, Property Damage Only, Unknown Crash Type, High Crash Locations (HCL's)	Mileage by Functional Class By Sheet 0197 5 - Major Collector 3.340	Mileage by Town By Sheet FERRISBURGH - S01970105 3.34 of 3.34	DISTRICT 5	TOWN FERRISBURGH	Date: 10/03/22	ROUTE Maj-0197
					Page Total Mileage: 3.340 mi	Page Total Mileage: 3.34 mi	1 of 1 TWN mileage: 0.0 to 3.34	ETE mileage: 0.0 to 3.34		

For More Information Contact - Vermont Agency of Transportation, Policy, Planning and Intermodal Development Division - Mapping Section, 219 North Main Street, Barre, VT 05641 Telephone: 802-828-2600.