Route Log and Progress Chart

DRAFT

Please Note: Errors and Omissions May Exist.
Contact the VTrans Mapping Section with questions or concerns.

DISTRICT	TOWN	ROUTE
7	TOPSHAM	Maj-0193

Base Map

1 in = 0.6 miles

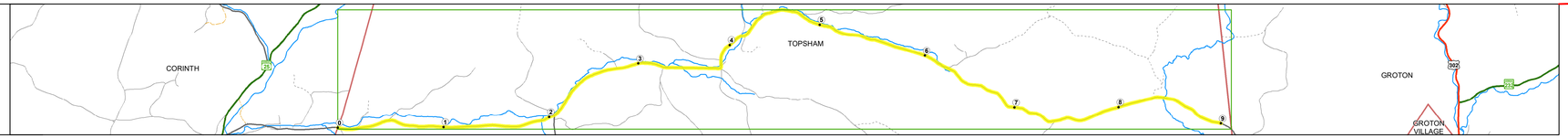

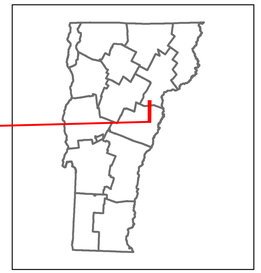

Maj-0193

Stick Diagram

- Town Center
- Intersecting State Routes (excl. ramps/approaches)
- Other Intersecting Highways, Ramps, Approaches
- Railroad Crossings
- Primary Structures
- Secondary Structures
- Divided State Highway
- State Highway
- Divided Town Highway
- Town Highway
- Streams (Hydraulic Structure)
- Town Boundary
- Village/UC Boundaries
- District Boundaries
- State/Town Highway Change
- Divided Highway Limits
- Ghost Section Boundary
- Federal Urban Area Limits

Scale: 1 INCH = 2,000 FEET

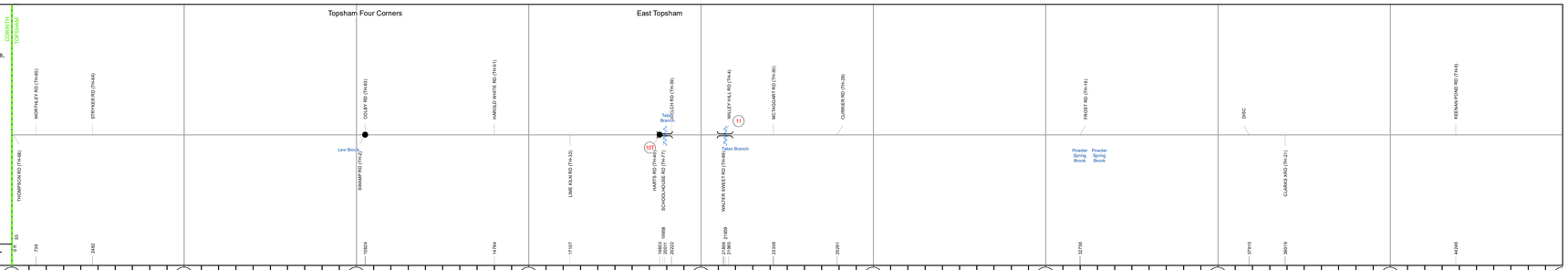

Road Widths

Travellane	20	24
Roadway	20	24
Lane Count		2
Base		
Subbase		

Curves

19.9

Grades

Guardrails

Rumblestrips

Historic Projects

1988: Unknown
1984: Unknown
1980: Unknown
2000: BRF 0193(3)
1988: Unknown
1984: Unknown
1984: Unknown
1973: Unknown
1976: Unknown
1974: Unknown
1983: Unknown
1989: Unknown
1938: SA
1939: SA
1940: SP SA 470
1949: SA
1950: SA
1956: SA
1957: SA
1959: SA
1965: SA

Maintenance Garage

Speed Zone

Functional Class

5

National Highway System

Limited Access Highway

Customer Service Level

Traffic Counters

N303

AADT

2021	612	225
2020	540	199
2019	637	235
2018	720 630	240
2017	730 640	240

Crash Locations

(Incomplete) 2022
2021
2020
2019
2018

STRUCTURE DESCRIPTIONS

Bridge 10T:
Slab - 1999
Structure No. 200193010T09122
Length: 31'
Height: 5.33'
Width: 2.5'
Facility Carried: TR 01 FAS 193
Structure Type: CONCRETE SLAB
Features Intersected: TABOR BROOK
Surface: Bituminous
Maintenance/Ownership: Town

Bridge 11:
Tee Beam - 1940
Structure No. 200193001109122
Length: 28'
Height: 5.33'
Width: 2.0'
Facility Carried: TR 01 FAS 193
Structure Type: CONCRETE T-BEAM
Features Intersected: TABOR BROOK
Surface: Bituminous
Maintenance/Ownership: Town

Historic Projects

Unknown
Retreatment
Resurface
Bituminous Mix
Skinny Mix
Bituminous Seal
Bituminous Concrete
Bituminous Macadam
Cold Plane and Bituminous Concrete
Concrete
Gravel
Surface Treated
Gravel
Plant Mix
Reclaimed Base and Bituminous Concrete

Indicated plans available - http://vtransmap01.aot.state.vt.us/rp/dpr/Diwebstore/

Functional Class

1 - Interstate System
2 - Other Freeways and Expressways
3 - Principal Arterial
4 - Minor Arterial
5 - Major Collector
6 - Minor Collector

Speed Zones

SPEED LIMIT 25 | SPEED LIMIT 30 | SPEED LIMIT 35 | SPEED LIMIT 40 | SPEED LIMIT 45 | SPEED LIMIT 50 | SPEED LIMIT 55 | SPEED LIMIT 60 | SPEED LIMIT 65

Curves

(degree) Left
Right

Grades

(percent) grade up
grade down

Road Widths

(ft)

Traffic Counters

Continuous (CTC)
Weigh-In-Motion (WIM)
Short-Term, Scheduled
Short-Term, Unscheduled
(counter ID)

AADT

(AADT)

Crash Locations

Fatal
Injury
Property Damage Only
Unknown Crash Type

High Crash Locations (HCL's)

Sections (& Intersections)
HCL No.
1 - 100 (1 - 10)
101 - 200 (11 - 20)
201 - 300 (21 - 30)
301 - 400 (31 - 40)
401 - 800 (41 - 113)

Mileage by Functional Class By Sheet

0193	5 - Major Collector	9.000

Page Total Mileage: 9.000 mi

Mileage by Town By Sheet

TOPSHAM - S01930912		9.0 of 9.11

Page Total Mileage: 9.0 mi

DISTRICT	TOWN	Date: 10/02/22	ROUTE
7	TOPSHAM	1 of 2 TWN mileage: 0.0 to 9.0	Maj-0193 ETE mileage: 1.1 to 10.1