

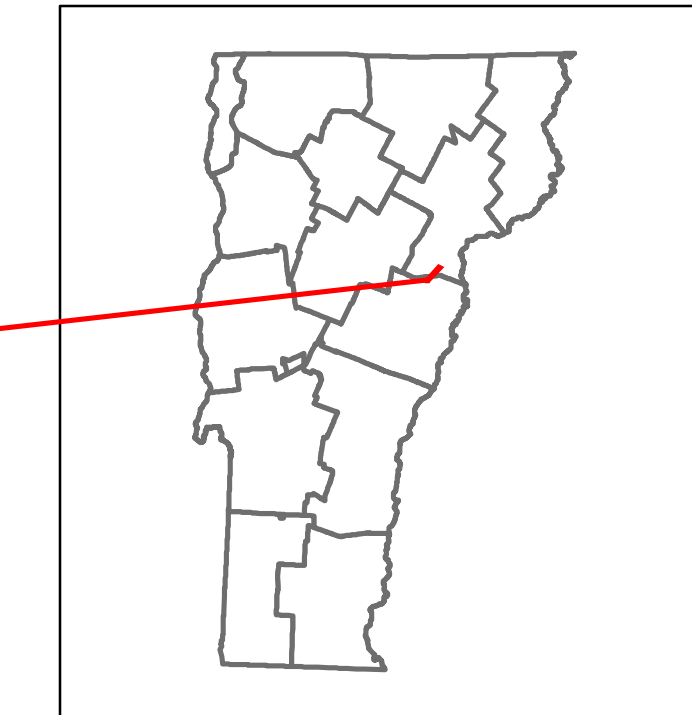


# Route Log and Progress Chart

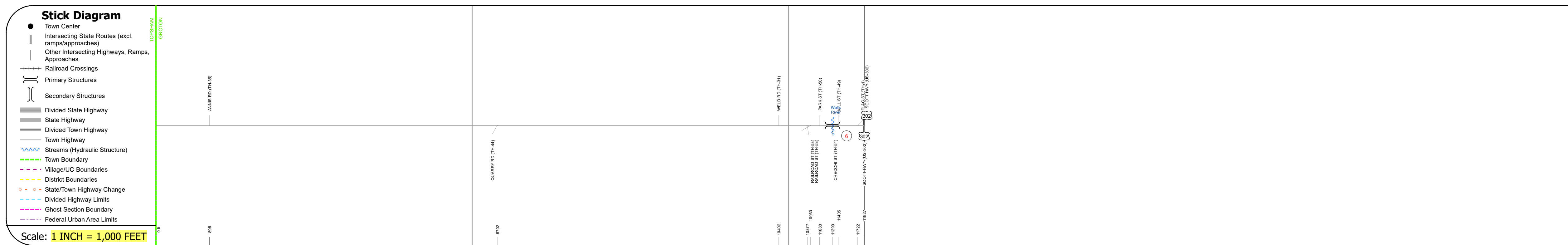
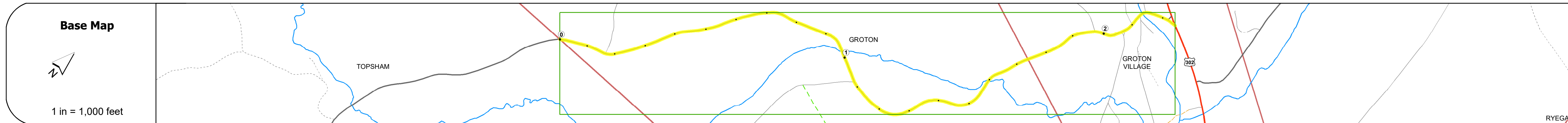
**DRAFT**

Please Note: Errors and Omissions May Exist.  
Contact the VTrans Mapping Section with questions or concerns.

|          |        |          |
|----------|--------|----------|
| DISTRICT | TOWN   | ROUTE    |
| 7        | GROTON | Maj-0193 |



**Maj-0193**



### STRUCTURE DESCRIPTIONS

Bridge 6:  
Stringer/multi-beam or girder - 1919  
Structure No: 200193000603042  
Length: 61'  
Height: 5.33'  
Width: 2.9'  
Facility Carried: TR 01 FAS 193  
Structure Type: ROLLED BEAM  
Features Intersected: WELLS RIVER  
Surface: Bituminous  
Maintenance/Ownership: Town

|                                |                   |   |      |     |
|--------------------------------|-------------------|---|------|-----|
| <b>Road Widths</b>             | Travellane        | 22  |      |     |
|                                | Roadway           | 22  |      |     |
|                                | Lane Count        | 2   |      |     |
|                                | Base              |   |      |     |
|                                | Subbase           |   |      |     |
| <b>Curves</b>                  |                   | 19.4  |      |     |
| <b>Grades</b>                  |                   |   |      |     |
| <b>Guardrails</b>              |                   |   |      |     |
| <b>Rumblestrips</b>            |                   |   |      |     |
| <b>Historic Projects</b>       |                   | <p>1941: SA 418</p> <p>1936: SA</p> <p>1973: SA</p> <p>1978: Unknown</p> <p>1977: Unknown</p> <p>1985: Unknown</p> <p>1986: Unknown</p> <p>2003: TH2 4430</p> |      |     |
| <b>Maintenance Garage</b>      |                   |   |      |     |
| <b>Speed Zone</b>              |                   |   |      |     |
| <b>Functional Class</b>        |                   | 5   |      |     |
| <b>National Highway System</b> |                   |   |      |     |
| <b>Limited Access Highway</b>  |                   |   |      |     |
| <b>Customer Service Level</b>  |                   |   |      |     |
| <b>Traffic Counters</b>        |                   |   | CS34 |     |
| <b>AADT</b>                    | 2021              | 225   | 372  | 912 |
|                                | 2020              | 199   | 328  | 805 |
|                                | 2019              | 235   | 387  | 951 |
|                                | 2018              | 240   | 380  | 950 |
|                                | 2017              | 240   | 390  | 960 |
| <b>Crash Locations</b>         | (Incomplete) 2022 |   |      |     |
|                                | 2021              |   |      |     |
|                                | 2020              |   |      |     |
|                                | 2019              |   |      |     |
|                                | 2018              |   |      |     |

|  |  |   |  |   |   |  |                      |                                    |                       |   |
|--|--|---|--|---|---|--|----------------------|------------------------------------|-----------------------|---|
| <b>Historic Projects</b><br>Unknown, Bituminous Concrete, Retreatment, Bituminous Macadam, Resurface, Cold Plane and Bituminous Concrete, Bituminous Mix, Concrete, Bituminous Seal, Gravel, Surface Treated Gravel, Plant Mix, Reclaimed Base and Bituminous Concrete | <b>Functional Class</b><br>1 - Interstate System, 2 - Other Freeways and Expressways, 3 - Principal Arterial, 4 - Minor Arterial, 5 - Major Collector, 6 - Minor Collector | <b>Curves</b><br>Left, Right, Grades (down, up, grade down) | <b>Traffic Counters</b><br>Continuous (CTC), Weigh-In-Motion (WIM), Short-Term, Scheduled, Short-Term, Unscheduled | <b>Crash Locations</b><br>Fatal, Injury, Property Damage Only, Unknown Crash Type, High Crash Locations (HCL's) | <b>Mileage by Functional Class By Sheet</b><br>0193 5 - Major collector 2.240 | <b>Mileage by Town By Sheet</b><br>GROTON - S01930304 2.24 of 2.24 | <b>DISTRICT</b><br>7 | <b>TOWN</b><br>GROTON              | <b>Date:</b> 10/03/22 | <b>ROUTE</b><br>Maj-0193<br>ETE mileage: 10.21 to 12.45 |
| <b>Speed Zones</b><br>25, 30, 35, 40, 45, 50, 55, 60, 65   |  |   |  |   |   | <b>Page Total Mileage:</b> 2.240 mi                                |                      | <b>Page Total Mileage:</b> 2.24 mi |                       | <b>1 of 1</b><br>TWN mileage: 0.0 to 2.24               |

For More Information Contact - Vermont Agency of Transportation, Policy, Planning and Intermodal Development Division - Mapping Section, 219 North Main Street, Barre, VT 05641 Telephone: 802-828-2600.