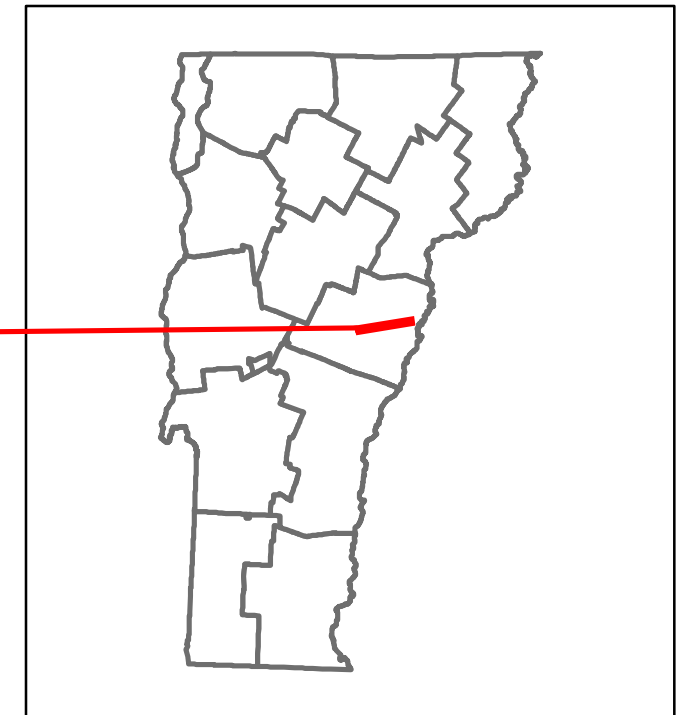

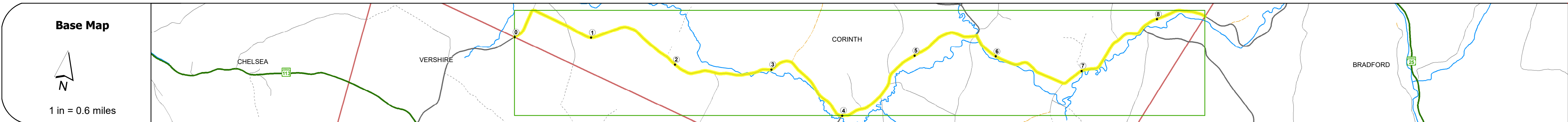


DISTRICT	TOWN	ROUTE
7	CORINTH	Maj-0192



Maj-0192



STRUCTURE DESCRIPTIONS

Bridge 4:
Slab - 1953
Structure No. 200192000409052
Length: 25'
Height: 5.33'
Width: 2.6'
Facility Carried: TR 03 FAS 192
Structure Type: CONCRETE SLAB
Features Intersected: MEADOW BROOK
Surface: Bituminous
Maintenance/Ownership: Town

Bridge 5C:
Stringer/multi-beam or girder - 1955
Structure No. 200192005C09052
Length: 39'
Height: 5.33'
Width: 3.0'
Facility Carried: TR 03 FAS 192
Structure Type: ROLLED BEAM
Features Intersected: COOKVILLE BROOK
Surface: Bituminous
Maintenance/Ownership: Town

Road Widths	Travellane	22
Roadway	22	
Lane Count	2	
Base		
Subbase		
Curves		
Grades		
Guardrails		
Rumblestrips		
Historic Projects	<p>1979: Unknown</p> <p>1984: Unknown</p> <p>1976: Unknown</p> <p>1983: Unknown</p> <p>1954: SA</p> <p>1938: FAS 14-A</p> <p>1953: S 221(4)</p> <p>1974: Unknown</p> <p>1973: Unknown</p> <p>1981: Unknown</p> <p>1980: Unknown</p> <p>1980: Unknown</p>	
Maintenance Garage		
Speed Zone		
Functional Class	5	
National Highway System		
Limited Access Highway		
Customer Service Level		
Traffic Counters		
AAADT	<p>2021: 350</p> <p>2020: 335</p> <p>2019: 395</p> <p>2018: 370</p> <p>2017: 370</p>	
Crash Locations	<p>(Incomplete) 2022</p> <p>2021</p> <p>2020</p> <p>2019</p> <p>2018</p>	

Historic Projects <ul style="list-style-type: none"> Unknown Retreatment Resurface Bituminous Mix Skinny Mix Bituminous Seal 	Functional Class <ul style="list-style-type: none"> 1 - Interstate System 2 - Other Freeways and Expressways 3 - Principal Arterial 4 - Minor Arterial 5 - Major Collector 6 - Minor Collector 	Curves <ul style="list-style-type: none"> Left (degrees) Right (degrees) 	Grades <ul style="list-style-type: none"> Special grade up Special grade down 	Traffic Counters <ul style="list-style-type: none"> Continuous (CTC) Weight-In-Motion (WIM) Short-Term, Scheduled Short-Term, Unscheduled 	Crash Locations <ul style="list-style-type: none"> Fatal Injury Property Damage Only Unknown Crash Type 	Mileage by Functional Class By Sheet 0192 5 - Major collector 8.520	Mileage by Town By Sheet CORINTH - S01920905 8.52 of 8.52	DISTRICT 7	TOWN CORINTH	Date: 10/02/22	ROUTE Maj-0192
Page Total Mileage: 8.520 mi										1 of 1 TWN mileage: 0.0 to 8.52	ETE mileage: 1.48 to 10.0