

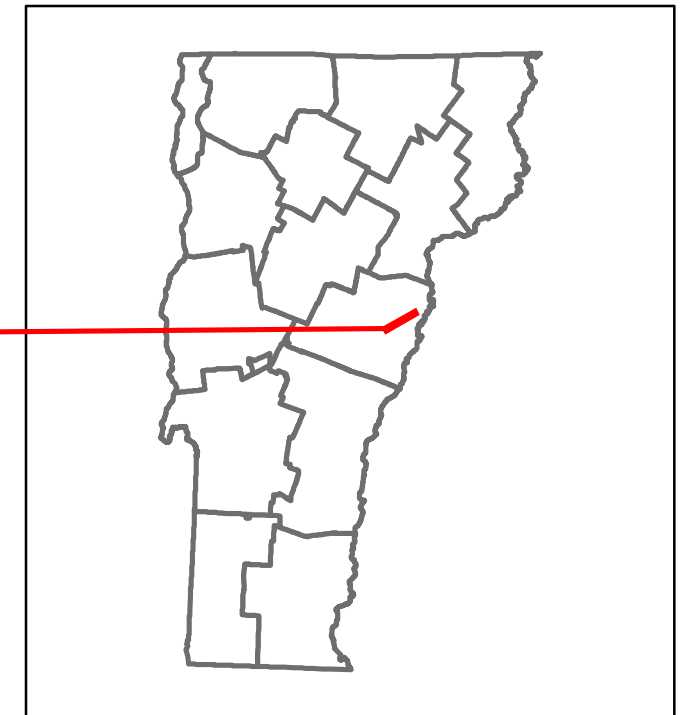


# Route Log and Progress Chart

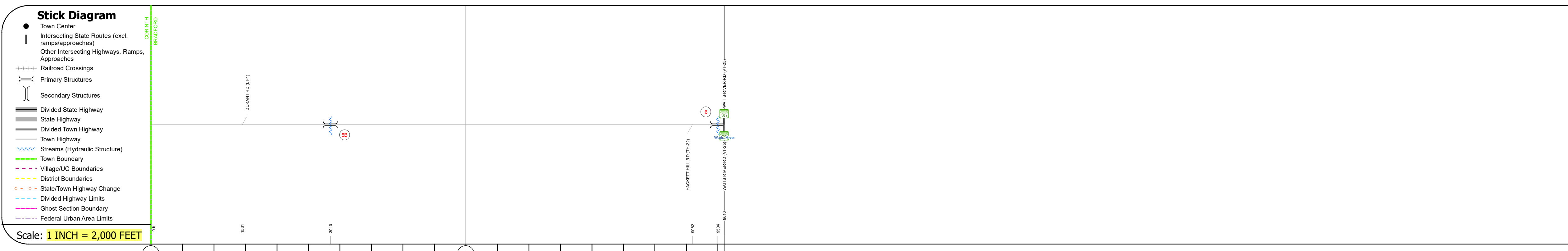
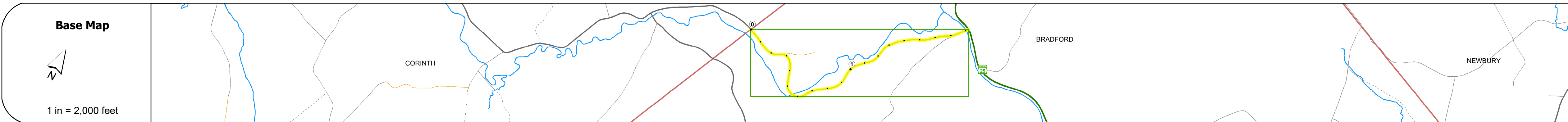
**DRAFT**

Please Note: Errors and Omissions May Exist.  
Contact the VTrans Mapping Section with questions or concerns.

DISTRICT	TOWN	ROUTE
7	BRADFORD	Maj-0192



**Maj-0192**



## STRUCTURE DESCRIPTIONS

**Bridge 5B:**  
Stringer/multi-beam or girder - 1954  
Structure No. 200192005B09012  
Length: 99'  
Height: 5.33'  
Width: 2.5'  
Facility Carried: TR 01 FAS 192  
Structure Type: ROLLED BEAM  
Features Intersected: S. BR. WAITS RIVER  
Surface: Bituminous  
Maintenance/Ownership: Town

**Bridge 6:**  
Stringer/multi-beam or girder - 1982  
Structure No. 200192006B09012  
Length: 118'  
Height: 5.33'  
Width: 2.9'  
Facility Carried: TR 01 FAS 192  
Structure Type: 2 SP CONT WLD PL GIR  
Features Intersected: WAITS RIVER  
Surface: Bituminous  
Maintenance/Ownership: Town


<b>Road Widths</b>	Travellane	22	28
Roadway	22	28	
Lane Count	2		
Base			
Subbase		18" Crushed Gravel	

<b>Curves</b>	
---------------	--

<b>Grades</b>	
---------------	--

<b>Guardrails</b>	
-------------------	--

<b>Rumblestrips</b>	
---------------------	--



<b>Maintenance Garage</b>	
---------------------------	--

<b>Speed Zone</b>	
-------------------	--

<b>Functional Class</b>	5
-------------------------	---

<b>National Highway System</b>	
--------------------------------	--

<b>Limited Access Highway</b>	
-------------------------------	--

<b>Customer Service Level</b>	
-------------------------------	--

<b>Traffic Counters</b>	
-------------------------	--

<b>AADT</b>	2021	554
	2020	489
	2019	577
	2018	570
	2017	580

<b>Crash Locations</b>	(Incomplete) 2022	
	2021	
	2020	
	2019	
	2018	

<b>Historic Projects</b> Unknown, Retreatment, Resurface, Bituminous Mix, Skiny Mix, Bituminous Seal Bituminous Concrete, Cold Plane and Expressways, Reclaimed Base and Bituminous Concrete, Concrete, Gravel, Surface Treated Gravel, Plant Mix	<b>Functional Class</b> 1- Interstate System, 2- Other Freeways and Expressways, 3- Principal Arterial, 4- Minor Arterial, 5- Major Collector, 6- Minor Collector <b>Speed Zones</b> 25, 30, 35, 40, 45, 50, 55, 60, 65	<b>Curves</b> Left, Right, Grades (down, up, down)	<b>Traffic Counters</b> Continuous (CTC), Weigh-In-Motion (WIM), Short-Term, Scheduled, Short-Term, Unscheduled	<b>Crash Locations</b> Fatal, Injury, Property Damage Only, Unknown Crash Type <b>High Crash Locations (HCL's)</b> HCL No. 1-100, 101-200, 201-300, 301-400, 401-800	<b>Mileage by Functional Class By Sheet</b> 0192 5 - Major collector 1.820	<b>Mileage by Town By Sheet</b> BRADFORD - S01920901 1.82 of 1.82	<b>DISTRICT</b> 7	<b>TOWN</b> BRADFORD	<b>Date:</b> 10/03/22	<b>ROUTE</b> Maj-0192 ETE mileage: 10.0 to 11.82
					<b>Page Total Mileage:</b> 1.820 mi	<b>Page Total Mileage:</b> 1.82 mi	<b>1 of 1</b> TWN mileage: 0.0 to 1.82			

For More Information Contact - Vermont Agency of Transportation, Policy, Planning and Intermodal Development Division - Mapping Section, 219 North Main Street, Barre, VT 05641 Telephone: 802-828-2600.