

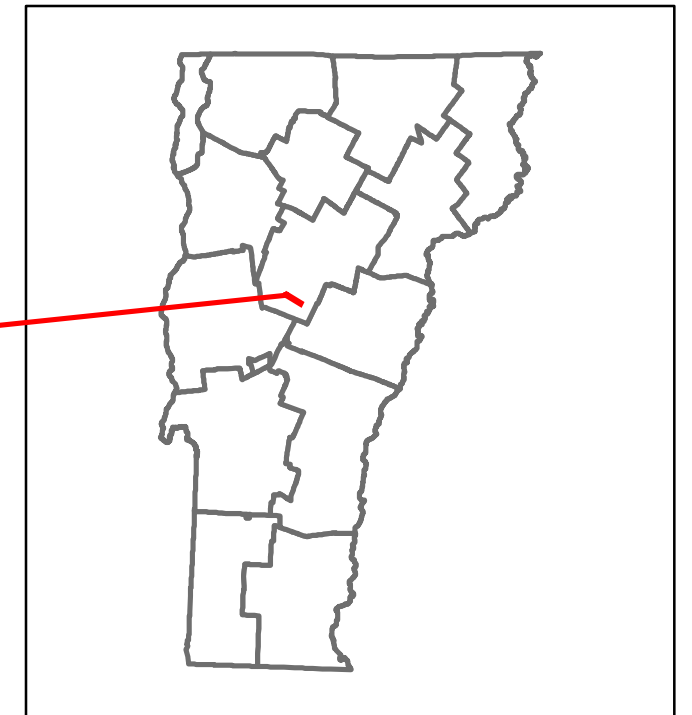


Route Log and Progress Chart


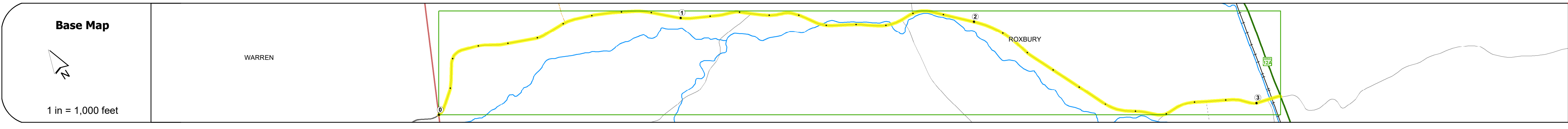
DRAFT

Please Note: Errors and Omissions May Exist.
Contact the VTrans Mapping Section with questions or concerns.

DISTRICT	TOWN	ROUTE
6	ROXBURY	Maj-0188



Maj-0188



STRUCTURE DESCRIPTIONS

Road Widths	Travellane: 22, 26, 20, 24, 25 Roadway: 22, 26, 20, 24, 25 Lane Count: 2, 2 Base: 2, 2 Subbase: 2, 2										
Curves	7.5, 5, 7.5, 12.5, 3.5										
Grades											
Guardrails											
Rumblestrips											
Historic Projects	<ul style="list-style-type: none"> 1975: Unknown 1970: SA 1939: SA 1982: Unknown 1988: Unknown 1970: S 0188(4) SA 1951: SA 1950: SA 1949: SA 1972: Unknown 1980: Unknown 1980: Unknown 										
Maintenance Garage											
Speed Zone											
Functional Class	5										
National Highway System											
Limited Access Highway											
Customer Service Level											
Traffic Counters	W027										
AADT	<table border="1"> <tr><td>2021</td><td>723</td></tr> <tr><td>2020</td><td>638</td></tr> <tr><td>2019</td><td>753</td></tr> <tr><td>2018</td><td>750</td></tr> <tr><td>2017</td><td>760</td></tr> </table>	2021	723	2020	638	2019	753	2018	750	2017	760
2021	723										
2020	638										
2019	753										
2018	750										
2017	760										
Crash Locations	<table border="1"> <tr><td>(Incomplete) 2022</td><td></td></tr> <tr><td>2021</td><td></td></tr> <tr><td>2020</td><td></td></tr> <tr><td>2019</td><td></td></tr> <tr><td>2018</td><td></td></tr> </table>	(Incomplete) 2022		2021		2020		2019		2018	
(Incomplete) 2022											
2021											
2020											
2019											
2018											

Historic Projects <ul style="list-style-type: none"> Unknown Bituminous Concrete Retreatment Resurface Bituminous Mix Skinny Mix Bituminous Seal 	Functional Class <ul style="list-style-type: none"> 1 - Interstate System 2 - Other Freeways and Expressways 3 - Principal Arterial 4 - Minor Arterial 5 - Major Collector 6 - Minor Collector 	Curves <ul style="list-style-type: none"> Left (degrees) Right (degrees) 	Grades <ul style="list-style-type: none"> grade up (percent) grade down (percent) 	Traffic Counters <ul style="list-style-type: none"> Continuous (CTC) Weight-In-Motion (WIM) Short-Term, Scheduled Short-Term, Unscheduled 	Crash Locations <ul style="list-style-type: none"> Fatal Injury Property Damage Only Unknown Crash Type 	Mileage by Functional Class By Sheet 0188 5 - Major Collector 3.080 Page Total Mileage: 3.080 mi	Mileage by Town By Sheet ROXBURY - S01881215 3.08 of 3.08 Page Total Mileage: 3.08 mi	DISTRICT 6	TOWN ROXBURY	Date: 10/03/22	ROUTE Maj-0188 ETE mileage: 17.85 to 20.93
---	--	--	---	---	---	--	---	----------------------	------------------------	-----------------------	---

For More Information Contact - Vermont Agency of Transportation, Policy, Planning and Intermodal Development Division - Mapping Section, 219 North Main Street, Barre, VT 05641 Telephone: 802-828-2600.