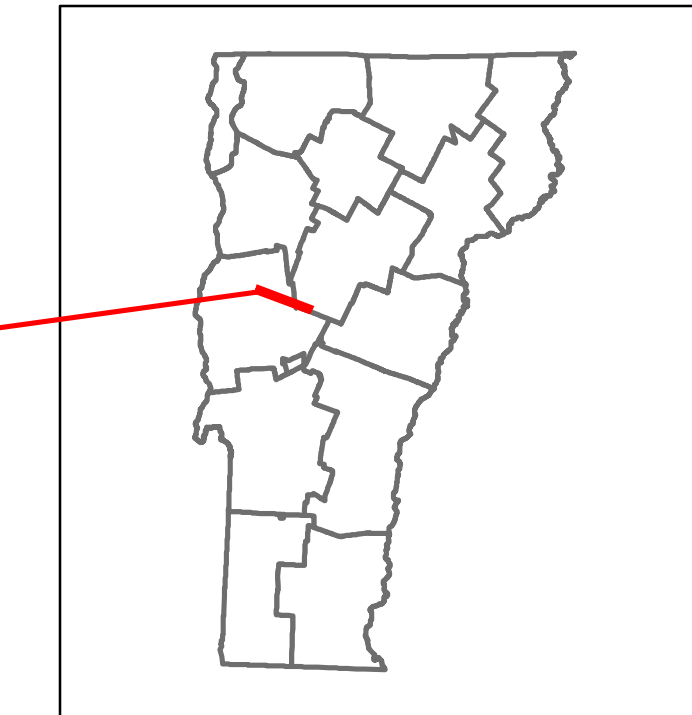
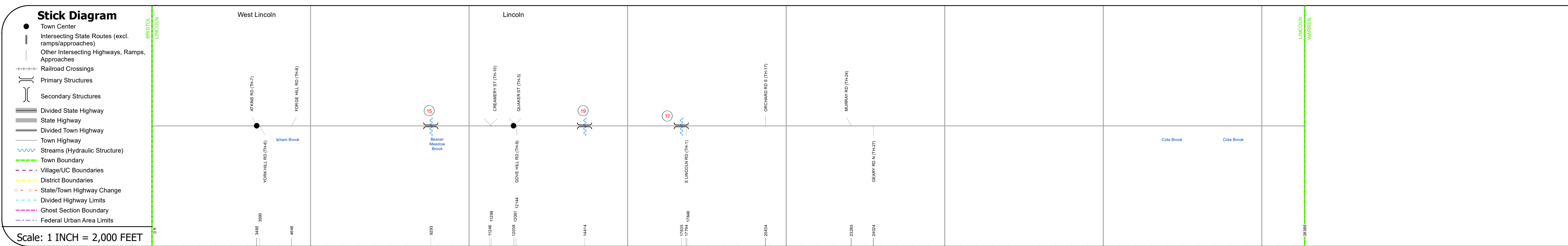
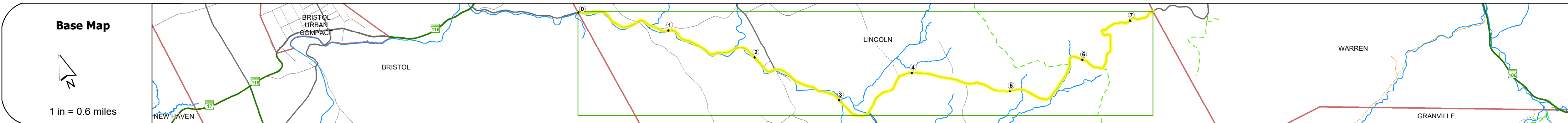


DISTRICT	TOWN	ROUTE
5	LINCOLN	Maj-0188



Maj-0188



STRUCTURE DESCRIPTIONS

Bridge 15:
Stringer/multi-beam or girder - 1940
Structure No. 200188001501102
Length: 64'
Height: 5.33'
Width: 2.1'
Facility Carried: TR 01 FAS 188
Structure Type: ROLLED BEAM
Features Intersected: BEAVER MEADOW BROOK
Surface: Bituminous
Maintenance/Ownership: Town

Bridge 19:
Box beam or girders - multiple - 2015
Structure No. 200188001901102
Length: 128'
Height: 5.33'
Width: 2.9'
Facility Carried: TR 01 FAS 188
Structure Type: PRESTRESSED BOX BEAM
Features Intersected: NEW HAVEN RIVER
Maintenance/Ownership: Town

Bridge 17:
Box beam or girders - multiple - 1929
Structure No. 200188001701102
Length: 74'
Height: 5.33'
Width: 2.2'
Facility Carried: TR 01 FAS 188
Structure Type: PRESTRESSED BOX BEAM
Features Intersected: NEW HAVEN RIVER
Surface: Bituminous
Maintenance/Ownership: Town

Road Widths	Travellane: 24, Roadway: 24, Lane Count: 2, Base: 20, Subbase: 20
Curves	23.9
Grades	
Guardrails	
Rumblestrips	
Historic Projects	Timeline showing projects from 1948 to 2015, including various road types like SA, Unknown, and HCL.
Maintenance Garage	
Speed Zone	
Functional Class	5
National Highway System	
Limited Access Highway	
Customer Service Level	
Traffic Counters	
AADT	2021: 1900, 1231, 476; 2020: 1598, 1086, 335; 2019: 1887, 1282, 395; 2018: 1900, 1300, 390; 2017: 1900, 1300, 400
Crash Locations	(Incomplete) 2022: HCL Section No. 216, HCL Section No. 147; 2021: 1, 1; 2020: 1, 1; 2019: 1, 1; 2018: 1, 1

<p>Historic Projects</p> <ul style="list-style-type: none"> Unknown Bituminous Concrete Retreatment Resurface Bituminous Mix Skinny Mix Bituminous Seal 	<p>Functional Class</p> <ul style="list-style-type: none"> 1 - Interstate System 2 - Other Freeways and Expressways 3 - Principal Arterial 4 - Minor Arterial 5 - Major Collector 6 - Minor Collector 	<p>Curves</p> <ul style="list-style-type: none"> Left (degrees) Right (degrees) 	<p>Grades</p> <ul style="list-style-type: none"> Up (percent) Down (percent) 	<p>Traffic Counters</p> <ul style="list-style-type: none"> Continuous (CTC) Weigh-In-Motion (WIM) Short-Term, Scheduled Short-Term, Unscheduled 	<p>Crash Locations</p> <ul style="list-style-type: none"> Fatal Injury Property Damage Only Unknown Crash Type 	<p>Mileage by Functional Class By Sheet</p> <p>0188 5 - Major collector 7.270</p>	<p>Mileage by Town By Sheet</p> <p>LINCOLN - S01880110 7.27 of 7.27</p>	<p>DISTRICT</p> <p>5</p>	<p>TOWN</p> <p>LINCOLN</p>	<p>Date: 10/02/22</p>	<p>ROUTE</p> <p>Maj-0188</p>
<p>Indicated plans available - http://vtransmap01.aot.state.vt.us/p/dcr/D/webstore/</p>								<p>1 of 1</p> <p>TWN mileage: 0.0 to 7.27</p>	<p>ETE mileage:</p> <p>1.1 to 8.37</p>		