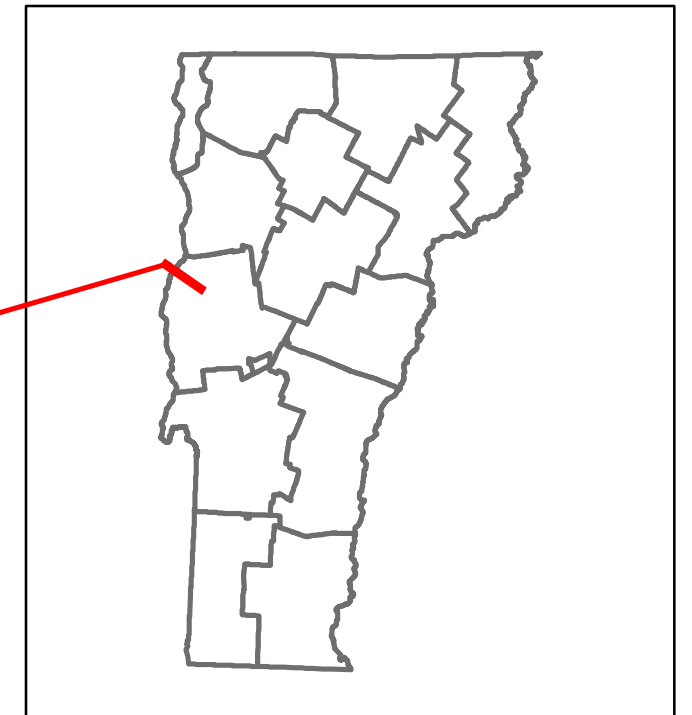

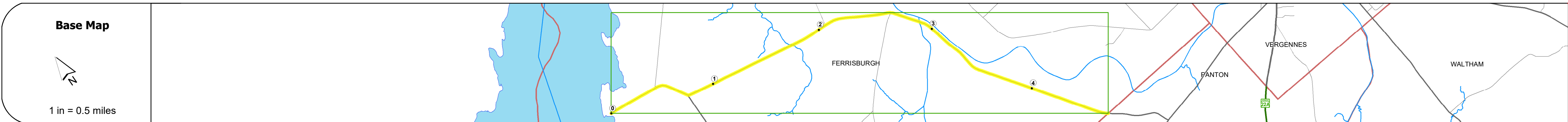


DISTRICT	TOWN	ROUTE
5	FERRISBURGH	Maj-0186



Maj-0186



STRUCTURE DESCRIPTIONS	
Bridge 10:	Stringer/multi-beam or girder - 1948 Structure No: 200186001001052 Length: 89' Height: 5.33' Width: 2.4' Facility Carried: TR 03 FAS 186 Structure Type: ROLLEED BEAM Features Intersected: DEAD CREEK Surface: Bituminous Maintenance/Ownership: Town

Category	0	1	2	3	4
Road Widths					
Travellane					
Roadway					
Lane Count					
Base					
Subbase					
Curves					
Grades					
Guardrails					
Rumblestrips					
Historic Projects					
Maintenance Garage					
Speed Zone					
Functional Class					
National Highway System					
Limited Access Highway					
Customer Service Level					
Traffic Counters					
AAADT					
Crash Locations					

Historic Projects Unknown, Bituminous Concrete, Retreatment, Resurface, Bituminous Mix, Skiny Mix, Bituminous Seal Surface Treated Gravel, Cold Plane and Bituminous Concrete, Reclaimed Base and Bituminous Concrete, Concrete, Gravel	Functional Class 1- Interstate System, 2- Other Freeways and Expressways, 3- Principal Arterial, 4- Minor Arterial, 5- Major Collector, 6- Minor Collector	Curves Left, Right, Grades (down, up, grade down, grade up)	Traffic Counters Continuous (CTC), Weigh-In-Motion (WIM), Short-Term, Scheduled, Short-Term, Unscheduled	Crash Locations Fatal, Injury, Property Damage Only, Unknown Crash Type	Mileage by Functional Class By Sheet 0186 5 - Major collector 4.680	Mileage by Town By Sheet FERRISBURGH - S01860105 4.68 of 4.68	DISTRICT 5	TOWN FERRISBURGH	Date: 10/02/22	ROUTE Maj-0186
					Page Total Mileage: 4.680 mi	Page Total Mileage: 4.68 mi	1 of 1 TWN mileage: 0.0 to 4.68	ETE mileage: 0.0 to 4.68		