

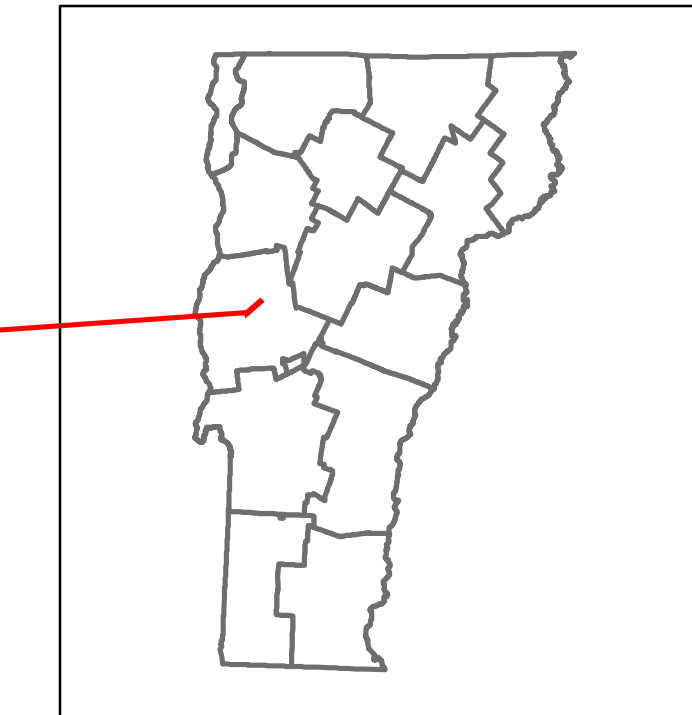


Route Log and Progress Chart


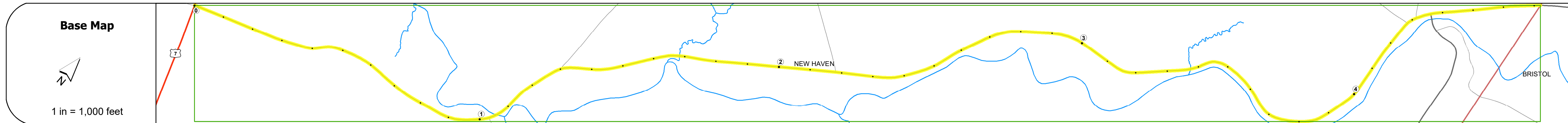
DRAFT

Please Note: Errors and Omissions May Exist.
Contact the VTrans Mapping Section with questions or concerns.

DISTRICT	TOWN	ROUTE
5	NEW HAVEN	Maj-0183



Maj-0183



STRUCTURE DESCRIPTIONS

Bridge 10:
Stringer/multi-beam or girder - 2016
Structure No: 200183001001132
Length: 164'
Height: 5.33'
Width: 2.9'
Facility Carried: TR 02 FAS 183
Structure Type: 2 SP CONT CUR GIRDER
Features Intersected: NEW HAVEN RIVER
Surface: Bituminous
Maintenance/Ownership: Town

Road Widths	Travellane	22									
Roadway	22										
Lane Count	2										
Base											
Subbase											
Curves	7.8										
Grades											
Guardrails											
Rumblestrips											
Historic Projects											
Maintenance Garage											
Speed Zone											
Functional Class	5										
National Highway System											
Limited Access Highway											
Customer Service Level											
Traffic Counters	A322										
AADT	<table border="1"> <tr><td>2021</td><td>1515</td></tr> <tr><td>2020</td><td>1337</td></tr> <tr><td>2019</td><td>1578</td></tr> <tr><td>2018</td><td>1600</td></tr> <tr><td>2017</td><td>1600</td></tr> </table>	2021	1515	2020	1337	2019	1578	2018	1600	2017	1600
2021	1515										
2020	1337										
2019	1578										
2018	1600										
2017	1600										
Crash Locations	<table border="1"> <tr><td>(Incomplete) 2022</td><td></td></tr> <tr><td>2021</td><td></td></tr> <tr><td>2020</td><td></td></tr> <tr><td>2019</td><td></td></tr> <tr><td>2018</td><td></td></tr> </table>	(Incomplete) 2022		2021		2020		2019		2018	
(Incomplete) 2022											
2021											
2020											
2019											
2018											

Historic Projects Unknown, Retreatment, Resurface, Bituminous Mix, Skiny Mix, Bituminous Seal Bituminous Concrete, Gravel, Cold Plane and Bituminous Concrete, Reclaimed Base and Bituminous Concrete, Concrete, Gravel	Functional Class 1- Interstate System, 2- Other Freeways and Expressways, 3- Principal Arterial, 4- Minor Arterial, 5- Major Collector, 6- Minor Collector	Curves Left, Right, Grades (down, up, grade down)	Traffic Counters Continuous (CTC), Weigh-In-Motion (WIM), Short-Term, Scheduled, Short-Term, Unscheduled	Crash Locations Fatal, Injury, Property Damage Only, Unknown Crash Type	Mileage by Functional Class By Sheet 0183 5 - Major collector 4.720	Mileage by Town By Sheet NEW HAVEN - S01830113 4.72 of 4.72	DISTRICT 5	TOWN NEW HAVEN	Date: 10/02/22	ROUTE Maj-0183
					Page Total Mileage: 4.720 mi	Page Total Mileage: 4.72 mi	1 of 1 TWN mileage: 0.0 to 4.72	ETE mileage: 0.0 to 4.72		

For More Information Contact - Vermont Agency of Transportation, Policy, Planning and Intermodal Development Division - Mapping Section, 219 North Main Street, Barre, VT 05641 Telephone: 802-828-2600.