


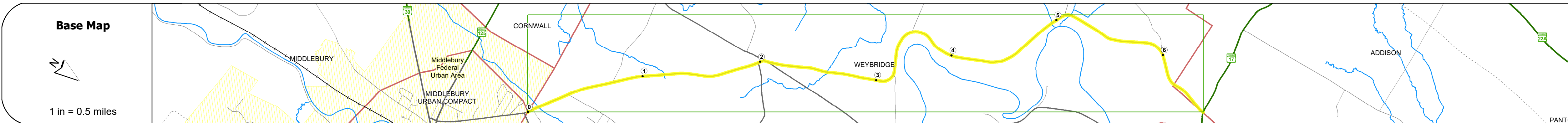
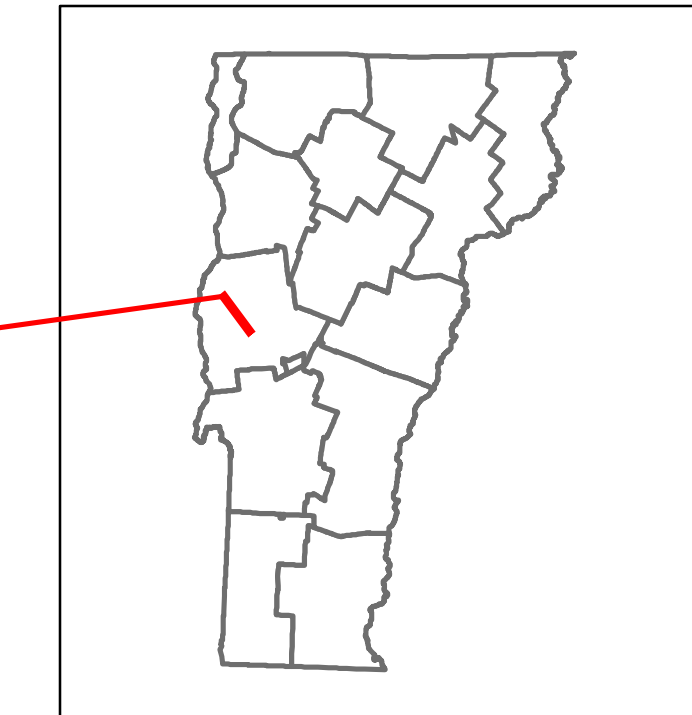


Route Log and Progress Chart

DRAFT

Please Note: Errors and Omissions May Exist.
Contact the VTrans Mapping Section with questions or concerns.

DISTRICT	TOWN	ROUTE
5	WEYBRIDGE	Maj-0181



STRUCTURE DESCRIPTIONS

Bridge 5:
Stringer/multi-beam or girder - 1953
Structure No: 200181000501222
Length: 89'
Height: 5.33'
Width: 2.4'
Facility Carried: TR 01 FAS 181
Structure Type: WELDED PLATE GIRDER
Features Intersected: LEMON FAIR RIVER
Surface: Bituminous
Maintenance/Ownership: Town

Road Widths	Travellane	22															
Roadway		22															
Lane Count		2															
Base																	
Subbase																	
Curves																	
Grades																	
Guardrails																	
Rumblestrips																	
Historic Projects																	
Maintenance Garage																	
Speed Zone																	
Functional Class	5																
National Highway System																	
Limited Access Highway																	
Customer Service Level																	
Traffic Counters																	
AADT	<table border="1"> <tr><td>2021</td><td>1435</td><td>759</td></tr> <tr><td>2020</td><td>1266</td><td>670</td></tr> <tr><td>2019</td><td>1495</td><td>791</td></tr> <tr><td>2018</td><td>1500</td><td>790</td></tr> <tr><td>2017</td><td>1500</td><td>800</td></tr> </table>	2021	1435	759	2020	1266	670	2019	1495	791	2018	1500	790	2017	1500	800	
2021	1435	759															
2020	1266	670															
2019	1495	791															
2018	1500	790															
2017	1500	800															
Crash Locations																	

Historic Projects Unknown, Retreatment, Resurface, Bituminous Mix, Skiny Mix, Bituminous Seal Bituminous Concrete, Retreatment, Cold Plane and Bituminous Concrete, Reclaimed Base and Bituminous Concrete, Concrete, Gravel	Functional Class 1- Interstate System, 2- Other Freeways and Expressways, 3- Principal Arterial, 4- Minor Arterial, 5- Major Collector, 6- Minor Collector	Curves Left, Right Grades grade up, grade down	Traffic Counters Continuous (CTC), Weigh-In-Motion (WIM), Short-Term, Scheduled, Short-Term, Unscheduled	Crash Locations Fatal, Injury, Property Damage Only, Unknown Crash Type High Crash Locations (HCL's) HCL No. 1-100, 101-200, 201-300, 301-400, 401-800	Mileage by Functional Class By Sheet 0181 5 - Major Collector 6.600	Mileage by Town By Sheet WEYBRIDGE - S01810122 6.6 of 6.6	DISTRICT 5	TOWN WEYBRIDGE	Date: 10/02/22	ROUTE Maj-0181 ETE mileage: 0.0 to 6.6
Page Total Mileage: 6.600 mi						Page Total Mileage: 6.6 mi				

For More Information Contact - Vermont Agency of Transportation, Policy, Planning and Intermodal Development Division - Mapping Section, 219 North Main Street, Barre, VT 05641 Telephone: 802-828-2600.