

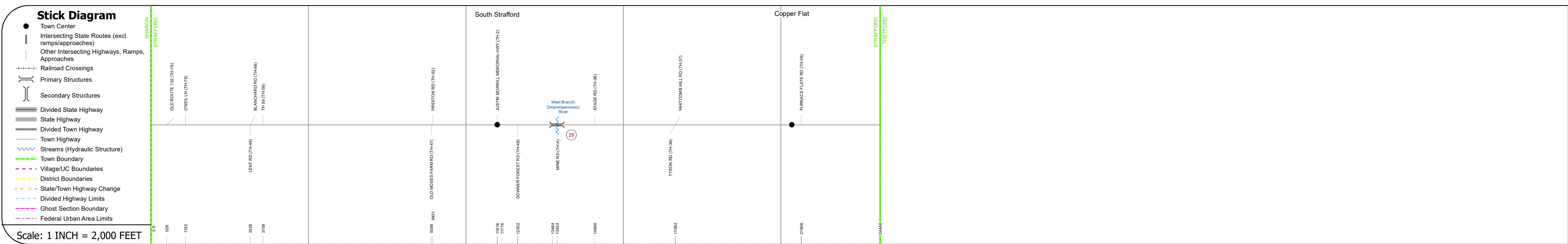
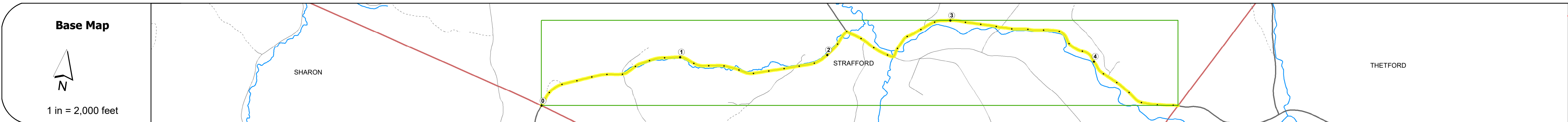
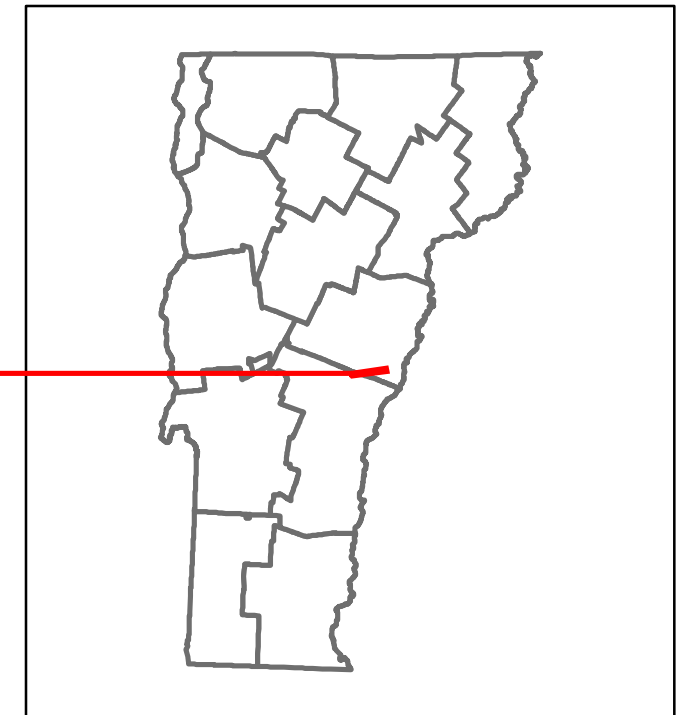


# Route Log and Progress Chart

**DRAFT**

Please Note: Errors and Omissions May Exist.  
Contact the VTrans Mapping Section with questions or concerns.

DISTRICT	TOWN	ROUTE
4	STRAFFORD	Maj-0177



## STRUCTURE DESCRIPTIONS

**Bridge 29:**  
Stringer/multi-beam or girder - 2017  
Structure No: 200177002909102  
Length: 61'  
Height: 5.33'  
Width: 2.6'  
Facility Carried: TR 01 FAS 177  
Structure Type: GALV ROLLED BEAM  
Features Intersected: W BR. OMPOMPANOOSUC RIV.  
Surface: Bituminous  
Maintenance/Ownership: Town

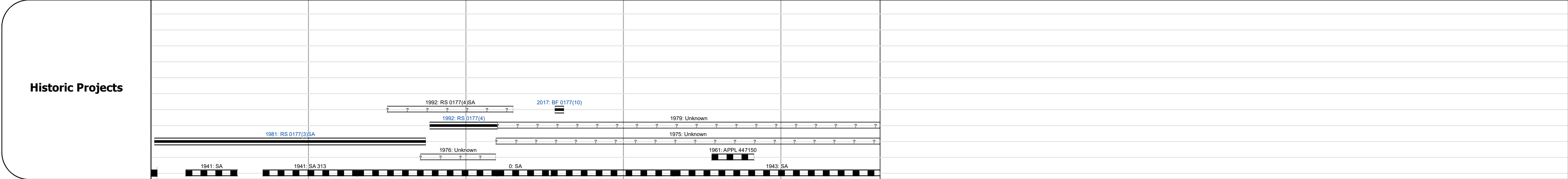
Road Widths	Travellane	Roadway	Lane Count	Base	Subbase
	30	20	2	18" Gravel	

Curves	6, 3.5, 10, 6, 12, 9, 6, 4, 12, 5.5, 7, 6.5, 11.5
--------	---

Grades	
--------	--

Guardrails	
------------	--

Rumblestrips	
--------------	--



Maintenance Garage	
--------------------	--

Speed Zone	
------------	--

Functional Class	5
------------------	---

National Highway System	
-------------------------	--

Limited Access Highway	
------------------------	--

Customer Service Level	
------------------------	--

Traffic Counters	N381, NYAE, NDCN, N181
------------------	------------------------

AAADT	2021: 962, 1415; 2020: 849, 1249; 2019: 1002, 1475; 2018: 1000, 780; 2017: 1000, 790
-------	--

Crash Locations	(Incomplete) 2022, 2021, 2020, 2019, 2018
-----------------	---

<b>Historic Projects</b> Unknown, Bituminous Concrete, Retreatment, Resurface, Bituminous Mix, Skiny Mix, Bituminous Seal Surface Treated Gravel, Cold Plane and Plant Mix, Reclaimed Base and Bituminous Concrete, Concrete, Gravel	<b>Functional Class</b> 1- Interstate System, 2- Other Freeways and Expressways, 3- Principal Arterial, 4- Minor Arterial, 5- Major Collector, 6- Minor Collector	<b>Curves</b> Left, Right, Grades (down, up, down)	<b>Traffic Counters</b> Continuous (CTC), Weigh-In-Motion (WIM), Short-Term, Scheduled, Short-Term, Unscheduled	<b>Crash Locations</b> Fatal, Injury, Property Damage Only, Unknown Crash Type, High Crash Locations (HCL's)	<b>Mileage by Functional Class By Sheet</b> 0177 5 - Major collector 4.630	<b>Mileage by Town By Sheet</b> STRAFFORD - S01770910 4.63 of 4.63	<b>DISTRICT</b> 4	<b>TOWN</b> STRAFFORD	<b>Date:</b> 10/02/22	<b>ROUTE</b> Maj-0177 ETE mileage: 9.09 to 13.72	
<b>Page Total Mileage: 4.630 mi</b>						<b>Page Total Mileage: 4.63 mi</b>					

For More Information Contact - Vermont Agency of Transportation, Policy, Planning and Intermodal Development Division - Mapping Section, 219 North Main Street, Barre, VT 05641 Telephone: 802-828-2600.