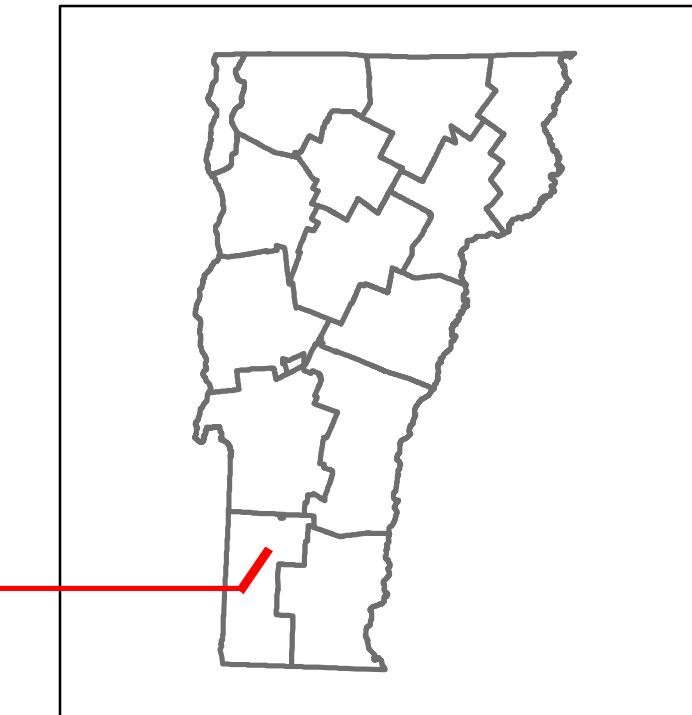
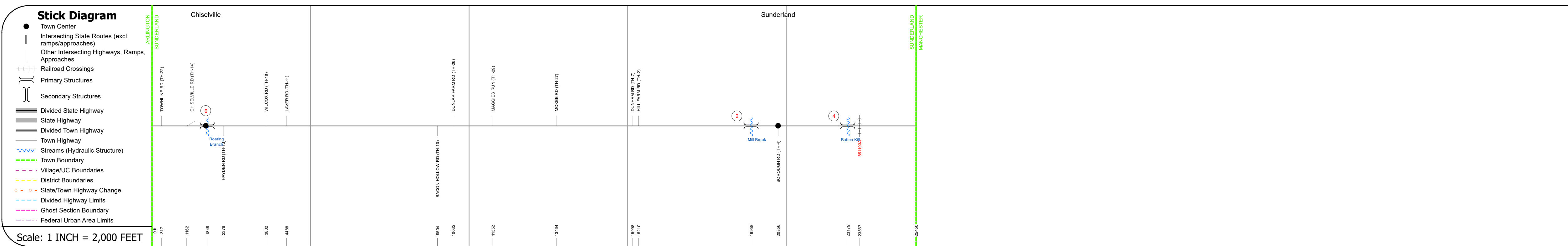
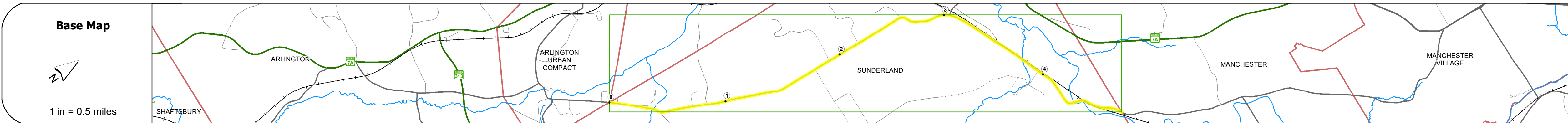


DISTRICT	TOWN	ROUTE
1	SUNDERLAND	Maj-0171



Maj-0171



STRUCTURE DESCRIPTIONS

Bridge 6:
Stringer/multi-beam or girder - 1870
Structure No. 200171000602152
Length: 132'
Width: 11'
Weight Limit: 12
Facility Carried: TR 02 FAS 171
Structure Type: 2 SP STL BMTLCOV BR
Features Intersected: ROARING BRANCH 1
Maintenance/Ownership: Town

Bridge 2:
Slab - 1948
Structure No. 200171000202152
Length: 43'
Height: 5.33'
Width: 2.7'
Facility Carried: TR 01 FAS 171
Structure Type: PRESTRESS CONC SLAB
Features Intersected: MILL BROOK
Surface: Bituminous
Maintenance/Ownership: Town

Bridge 4:
Stringer/multi-beam or girder - 1936
Structure No. 200171000402152
Length: 158'
Height: 5.33'
Width: 2.7'
Facility Carried: TR 01 FAS 171
Structure Type: 2 SP CONT ROLLED BM
Features Intersected: BATTEN KILL RIVER
Surface: Bituminous
Maintenance/Ownership: Town

	0	1	2	3	4
Road Widths	Travellane Roadway Lane Count Base Subbase				
Curves					24 17.7
Grades					
Guardrails					
Rumblestrips					
Historic Projects					1998 TH2 8003 1985 BH2 1441(2)
Maintenance Garage					
Speed Zone					
Functional Class					5
National Highway System					
Limited Access Highway					
Customer Service Level					
Traffic Counters					8220
AADT	2021 2020 2019 2018 2017				791 698 824 820 830
Crash Locations	(Incomplete) 2022 2021 2020 2019 2018				

Historic Projects Unknown, Bituminous Concrete, Retreatment, Bituminous Macadam, Resurface, Cold Plane and Bituminous Concrete, Bituminous Mix, Concrete, Bituminous Seal, Gravel, Surface Treated Gravel, Plant Mix, Reclaimed Base and Bituminous Concrete	Functional Class 1 - Interstate System, 2 - Other Freeways and Expressways, 3 - Principal Arterial, 4 - Minor Arterial, 5 - Major Collector, 6 - Minor Collector	Curves Left, Right, Grades (down, up, down)	Traffic Counters Continuous (CTC), Weigh-In-Motion (WIM), Short-Term, Scheduled, Short-Term, Unscheduled	Crash Locations Fatal, Injury, Property Damage Only, Unknown Crash Type, High Crash Locations (HCL's)	Mileage by Functional Class By Sheet 0171 5 - Major collector 4.820	Mileage by Town By Sheet SUNDERLAND - S01710215 4.82 of 4.82	DISTRICT 1	TOWN SUNDERLAND	Date: 10/02/22	ROUTE Maj-0171 ETE mileage: 1.09 to 5.91
Speed Zones 25, 30, 35, 40, 45, 50, 55, 60, 65						Page Total Mileage: 4.820 mi		Page Total Mileage: 4.82 mi		