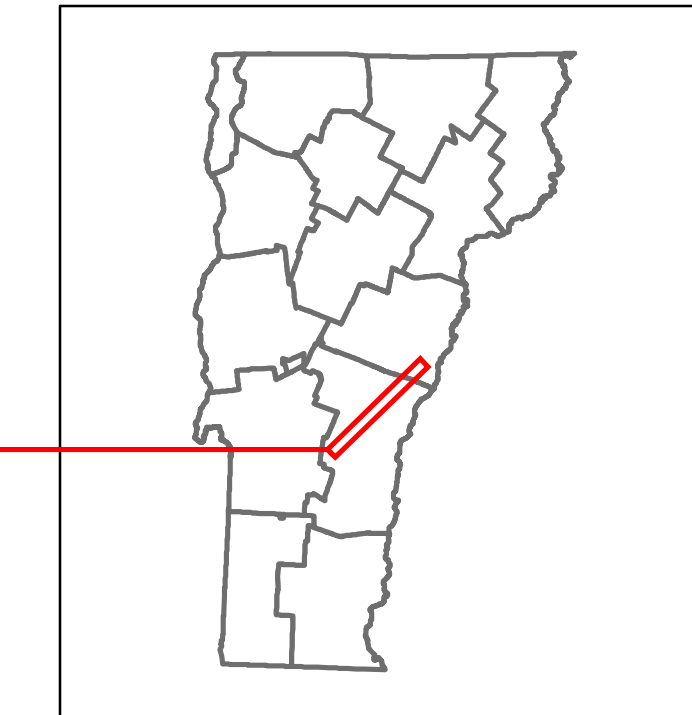
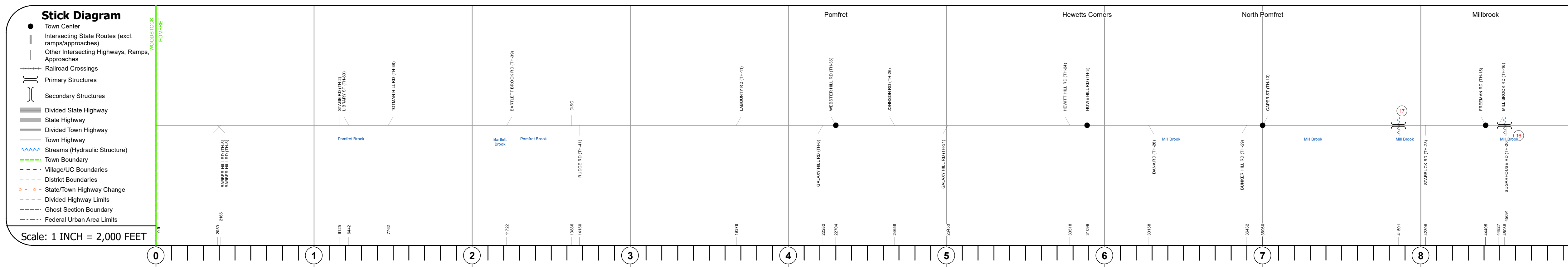
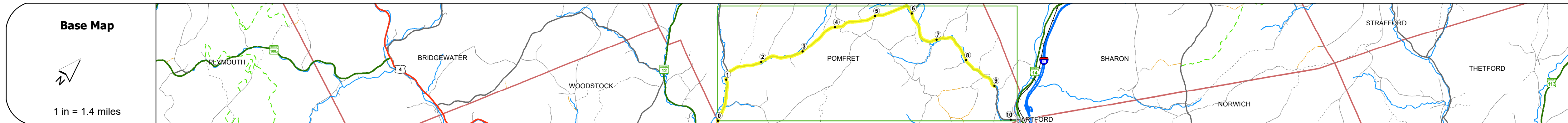


DISTRICT	TOWN	ROUTE
4	POMFRET	Maj-0166



Maj-0166



STRUCTURE DESCRIPTIONS

Bridge 17:
Stringer/multi-beam or girder - 1948
Structure No. 200166001714132
Length: 54'
Height: 5.33'
Width: 2.6'
Facility Carried: TR 01 FAS 166
Structure Type: ROLLED BEAM
Features Intersected: MILL BROOK
Surface: Bituminous
Maintenance/Ownership: Town

Bridge 16:
Slab - 1919
Structure No. 200166001614132
Length: 30'
Height: 5.33'
Width: 2.8'
Facility Carried: TR 01 FAS 166
Structure Type: CONCRETE SLAB
Features Intersected: MILL BROOK
Surface: Bituminous
Maintenance/Ownership: Town

Road Widths	Travellane	22																									
Roadway		24																									
Lane Count		2																									
Base																											
Subbase																											
Curves																											
Grades																											
Guardrails																											
Rumblestrips																											
Historic Projects																											
Maintenance Garage																											
Speed Zone																											
Functional Class	5																										
National Highway System																											
Limited Access Highway																											
Customer Service Level																											
Traffic Counters	Y333, Y751, Y381																										
AADT	<table border="1"> <tr><td>2021</td><td>1677</td><td>1063</td><td>855</td><td>511</td></tr> <tr><td>2020</td><td>1359</td><td>938</td><td>639</td><td>451</td></tr> <tr><td>2019</td><td>1604</td><td>1108</td><td>754</td><td>532</td></tr> <tr><td>2018</td><td>1600</td><td>1100</td><td>660</td><td>380</td></tr> <tr><td>2017</td><td>1600</td><td>1100</td><td>670</td><td>390</td></tr> </table>	2021	1677	1063	855	511	2020	1359	938	639	451	2019	1604	1108	754	532	2018	1600	1100	660	380	2017	1600	1100	670	390	
2021	1677	1063	855	511																							
2020	1359	938	639	451																							
2019	1604	1108	754	532																							
2018	1600	1100	660	380																							
2017	1600	1100	670	390																							
Crash Locations																											

Historic Projects <ul style="list-style-type: none"> Unknown Retreatment Resurface Bituminous Mix Skinny Mix Bituminous Seal 	Functional Class <ul style="list-style-type: none"> 1 - Interstate System 2 - Other 3 - Principal Arterial 4 - Minor Arterial 5 - Major Collector 6 - Minor Collector 	Curves <ul style="list-style-type: none"> Left Right 	Grades <ul style="list-style-type: none"> grade up grade down 	Traffic Counters <ul style="list-style-type: none"> Continuous (CTC) Weight-In-Motion (WIM) Short-Term, Scheduled Short-Term, Unscheduled 	Crash Locations <ul style="list-style-type: none"> Fatal Injury Property Damage Only Unknown Crash Type 	Mileage by Functional Class By Sheet 0166 5 - Major collector 9.000	Mileage by Town By Sheet POMFRET - S01661413 9.0 of 10.15	DISTRICT 4	TOWN POMFRET	Date: 10/02/22	ROUTE Maj-0166
Page Total Mileage: 9.000 mi										1 of 2 TWN mileage: 0.0 to 9.0	ETE mileage: 0.88 to 9.88