

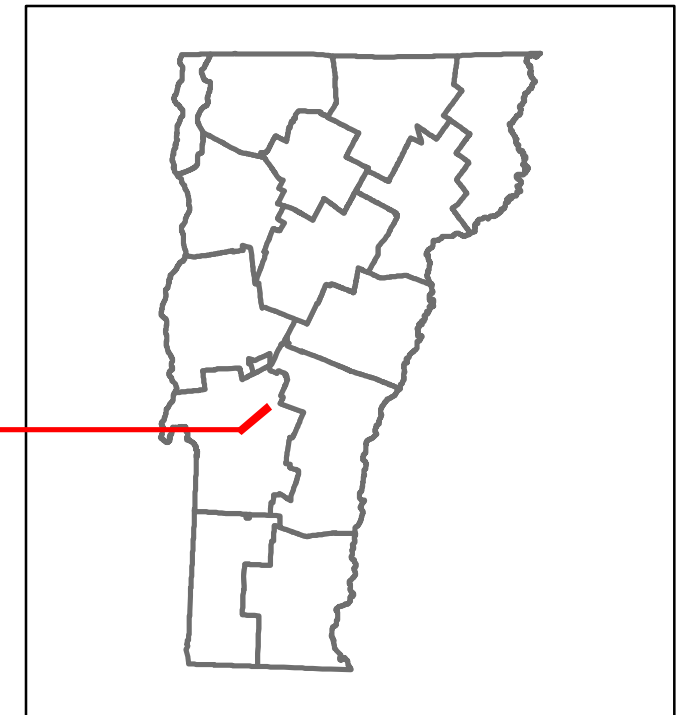


Route Log and Progress Chart

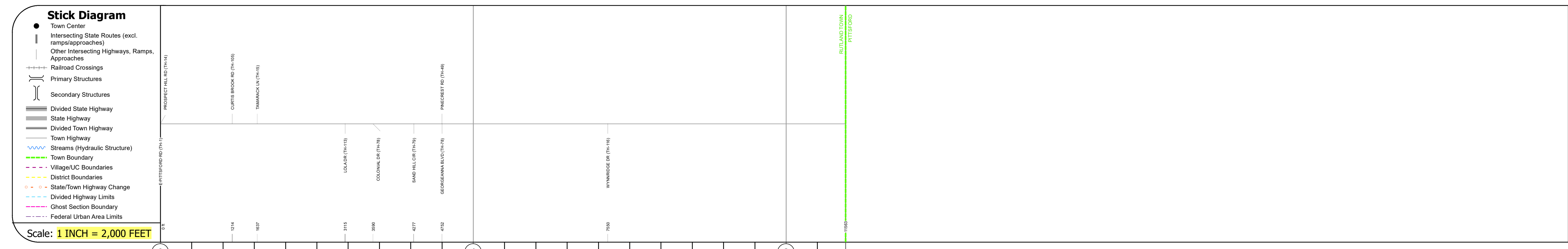
DRAFT

Please Note: Errors and Omissions May Exist.
Contact the VTrans Mapping Section with questions or concerns.

DISTRICT	TOWN	ROUTE
3	RUTLAND TOWN	Maj-0165



Maj-0165



STRUCTURE DESCRIPTIONS

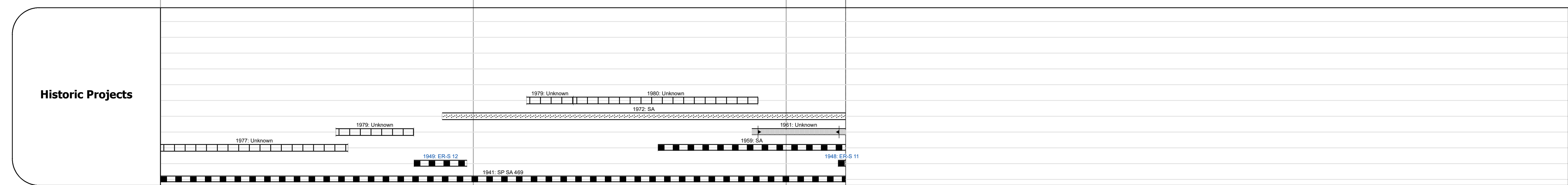
Road Widths	Travellane	Roadway	Lane Count	Base	Subbase
	22	22	2		

Curves

Grades

Guardrails

Rumblestrips



Maintenance Garage

Speed Zone

Functional Class
5

National Highway System

Limited Access Highway

Customer Service Level

Traffic Counters
R338

AADT	2021	2020	2019	2018	2017
	2010	1774	2094	2100	2100

Crash Locations	(Incomplete) 2022	2021	2020	2019	2018

Historic Projects Unknown, Retreatment, Resurface, Bituminous Mix, Skiny Mix, Bituminous Seal Bituminous Concrete, Cold Plane and Bituminous Concrete, Concrete, Gravel, Plant Mix, Reclaimed Base and Bituminous Concrete, Surface Treated Gravel	Functional Class 1 - Interstate System, 2 - Other Freeways and Expressways, 3 - Principal Arterial, 4 - Minor Arterial, 5 - Major Collector, 6 - Minor Collector	Curves Left (convex), Right (concave) Grades (down) grade up, (up) grade down Road Widths (ft)	Traffic Counters Continuous (CTC), Weigh-In-Motion (WIM), Short-Term, Scheduled, Short-Term, Unscheduled Crash Locations Fatal, Injury, Property Damage Only, Unknown Crash Type High Crash Locations (HCL's) Sections (& Intersections) HCL No. 1-100 (1-10), 101-200 (11-20), 201-300 (21-30), 301-400 (31-40), 401-800 (41-113)	Mileage by Functional Class By Sheet 0165 5 - Major collector 2.190	Mileage by Town By Sheet RUTLAND TOWN - S01651120 2.19 of 2.19	DISTRICT 3	TOWN RUTLAND TOWN	Date: 10/03/22	ROUTE Maj-0165 ETE mileage: 0.0 to 2.19
				Page Total Mileage: 2.190 mi	Page Total Mileage: 2.19 mi	1 of 1 TWN mileage: 0.0 to 2.19			

For More Information Contact - Vermont Agency of Transportation, Policy, Planning and Intermodal Development Division - Mapping Section, 219 North Main Street, Barre, VT 05641 Telephone: 802-828-2600.