

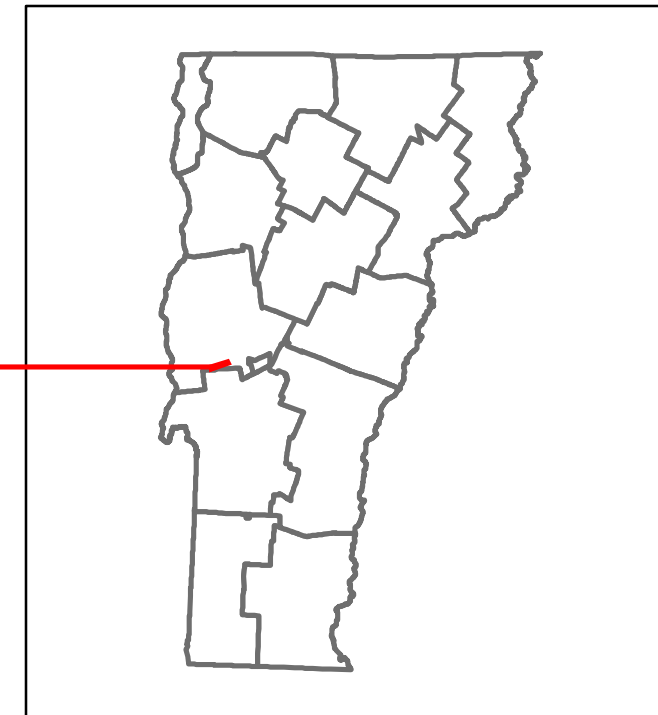


# Route Log and Progress Chart

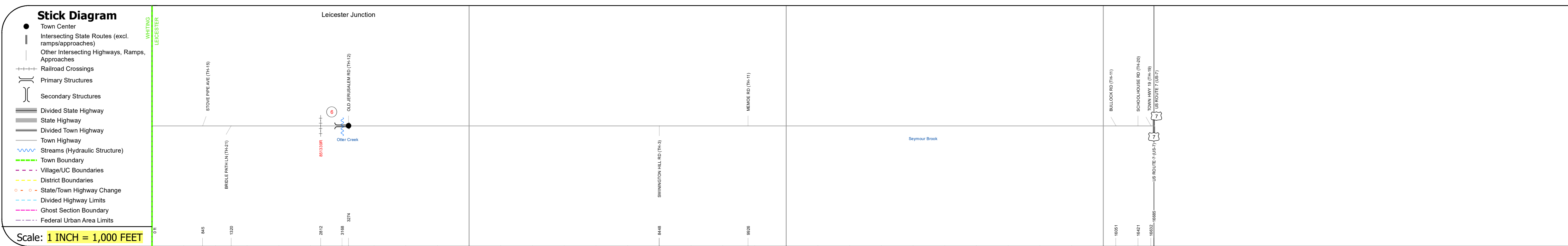
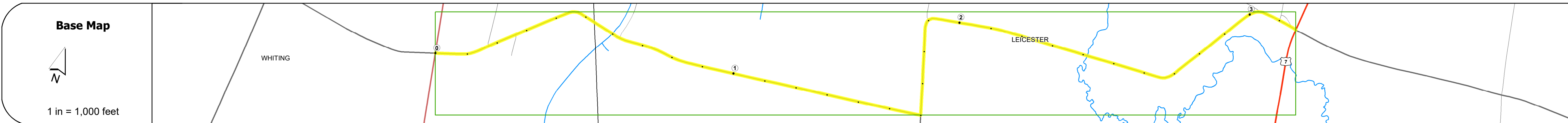
**DRAFT**

Please Note: Errors and Omissions May Exist.  
Contact the VTrans Mapping Section with questions or concerns.

DISTRICT	TOWN	ROUTE
3	LEICESTER	Maj-0160



**Maj-0160**



STRUCTURE DESCRIPTIONS	
Bridge 6:	Stringer/multi-beam or girder - 2006
	Structure No: 200160000601092
	Length: 113'
	Height: 5.33'
	Width: 2.6'
	Facility Carried: TR 01 FAS 160
	Structure Type: WELDED PLATE GIRDER
	Features Intersected: OTTER CREEK
	Surface: Bituminous
	Maintenance/Ownership: Town

Category	0	1	2	3
<b>Road Widths</b>	Travellane: 20, Roadway: 20, Lane Count: 2, Base: 24, Subbase: 24			
<b>Curves</b>		10		
<b>Grades</b>				
<b>Guardrails</b>				
<b>Rumblestrips</b>				
<b>Historic Projects</b>				
<b>Maintenance Garage</b>				
<b>Speed Zone</b>				
<b>Functional Class</b>	5			
<b>National Highway System</b>				
<b>Limited Access Highway</b>				
<b>Customer Service Level</b>				
<b>Traffic Counters</b>		A367	A366	
<b>AADT</b>	2021: 1156, 2020: 1020, 2019: 1204, 2018: 1200, 2017: 1200		713, 629, 743, 740, 750	
<b>Crash Locations</b>				

<b>Historic Projects</b> <ul style="list-style-type: none"> <li>Unknown</li> <li>Retreatment</li> <li>Resurface</li> <li>Bituminous Mix</li> <li>Skinny Mix</li> <li>Bituminous Seal</li> </ul>	<b>Functional Class</b> <ul style="list-style-type: none"> <li>1 - Interstate System</li> <li>2 - Other Freeways and Expressways</li> <li>3 - Principal Arterial</li> <li>4 - Minor Arterial</li> <li>5 - Major Collector</li> <li>6 - Minor Collector</li> </ul>	<b>Curves</b> <ul style="list-style-type: none"> <li>Left (degrees)</li> <li>Right (degrees)</li> </ul>	<b>Grades</b> <ul style="list-style-type: none"> <li>Up (percent)</li> <li>Down (percent)</li> </ul>	<b>Traffic Counters</b> <ul style="list-style-type: none"> <li>Continuous (CTC)</li> <li>Weight-In-Motion (WIM)</li> <li>Short-Term, Scheduled</li> <li>Short-Term, Unscheduled</li> </ul>	<b>Crash Locations</b> <ul style="list-style-type: none"> <li>Fatal</li> <li>Injury</li> <li>Property Damage Only</li> <li>Unknown Crash Type</li> </ul>	<b>Mileage by Functional Class By Sheet</b> 0160 5 - Major Collector 3.160	<b>Mileage by Town By Sheet</b> LEICESTER - S01600109 3.16 of 3.16	<b>DISTRICT</b> 3	<b>TOWN</b> LEICESTER	<b>Date:</b> 10/03/22	<b>ROUTE</b> Maj-0160
<b>Speed Zones</b> 25 30 35 40 45 50 55 60 65								<b>1 of 1</b> TWN mileage: 0.0 to 3.16		<b>ETE mileage:</b> 8.44 to 11.6	
<b>Indicated plans available - http://vtransmap01.aot.state.vt.us/p/dcr/D/webstore/</b>								<b>Page Total Mileage: 3.160 mi</b>		<b>Page Total Mileage: 3.16 mi</b>	

For More Information Contact - Vermont Agency of Transportation, Policy, Planning and Intermodal Development Division - Mapping Section, 219 North Main Street, Barre, VT 05641 Telephone: 802-828-2600.