

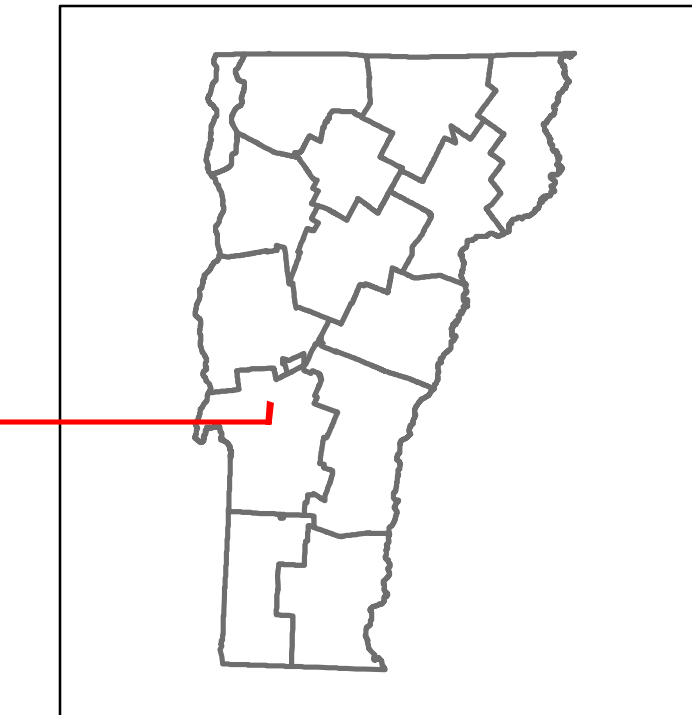


# Route Log and Progress Chart

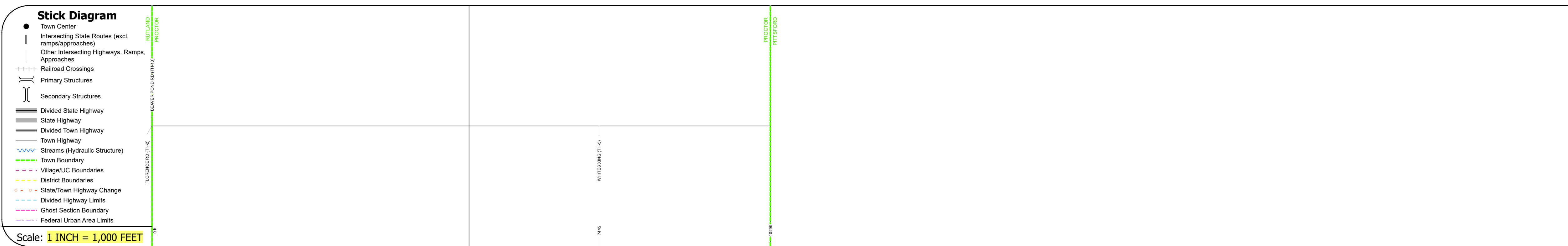
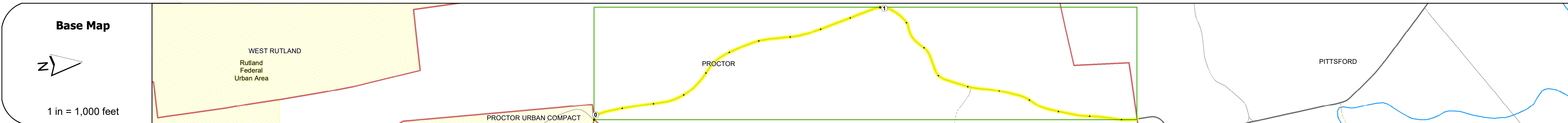
**DRAFT**

Please Note: Errors and Omissions May Exist.  
Contact the VTrans Mapping Section with questions or concerns.

DISTRICT	TOWN	ROUTE
3	PROCTOR	Maj-0155



**Maj-0155**



## STRUCTURE DESCRIPTIONS

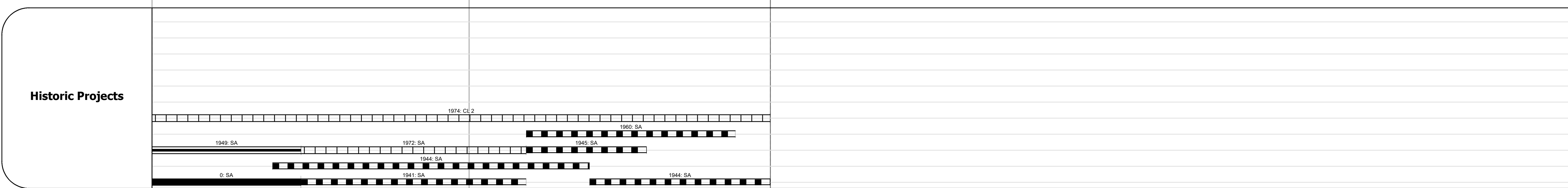
<b>Road Widths</b>	Travellane	22
	Roadway	22
	Lane Count	2
	Base	
	Subbase	

<b>Curves</b>	
---------------	--

<b>Grades</b>	
---------------	--

<b>Guardrails</b>	
-------------------	--

<b>Rumblestrips</b>	
---------------------	--



<b>Maintenance Garage</b>	
---------------------------	--

<b>Speed Zone</b>	
-------------------	--

<b>Functional Class</b>	5
-------------------------	---

<b>National Highway System</b>	
--------------------------------	--

<b>Limited Access Highway</b>	
-------------------------------	--

<b>Customer Service Level</b>	
-------------------------------	--

<b>Traffic Counters</b>	
-------------------------	--

<b>AADT</b>	2021	221
	2020	208
	2019	246
	2018	250
	2017	250

<b>Crash Locations</b>	(Incomplete) 2022	
	2021	
	2020	
	2019	
	2018	

<b>Historic Projects</b> Bituminous Concrete, Retreatment, Resurface, Bituminous Mix, Skiny Mix, Bituminous Seal Surface Treated Gravel, Cold Plane and Bituminous Concrete, Reclaimed Base and Bituminous Concrete, Concrete, Gravel	<b>Functional Class</b> 1- Interstate System, 2- Other Freeways and Expressways, 3- Principal Arterial, 4- Minor Arterial, 5- Major Collector, 6- Minor Collector	<b>Curves</b> Left, Right, Grades (degrees), Left grade up, Right grade down, Road Widths (ft)	<b>Traffic Counters</b> Continuous (CTC), Weigh-In-Motion (WIM), Short-Term, Scheduled, Short-Term, Unscheduled, AADT (AADT)	<b>Crash Locations</b> Fatal, Injury, Property Damage Only, Unknown Crash Type, High Crash Locations (HCL's)	<b>Mileage by Functional Class By Sheet</b> 0155 5 - Major Collector 1.950	<b>Mileage by Town By Sheet</b> PROCTOR - S01551118 1.95 of 1.95	<b>DISTRICT</b> 3	<b>TOWN</b> PROCTOR	Date: 10/03/22	<b>ROUTE</b> Maj-0155
					Page Total Mileage: 1.950 mi	Page Total Mileage: 1.95 mi	<b>1 of 1</b> TWN mileage: 0.0 to 1.95	ETE mileage: 0.0 to 1.95		

For More Information Contact - Vermont Agency of Transportation, Policy, Planning and Intermodal Development Division - Mapping Section, 219 North Main Street, Barre, VT 05641 Telephone: 802-828-2600.