

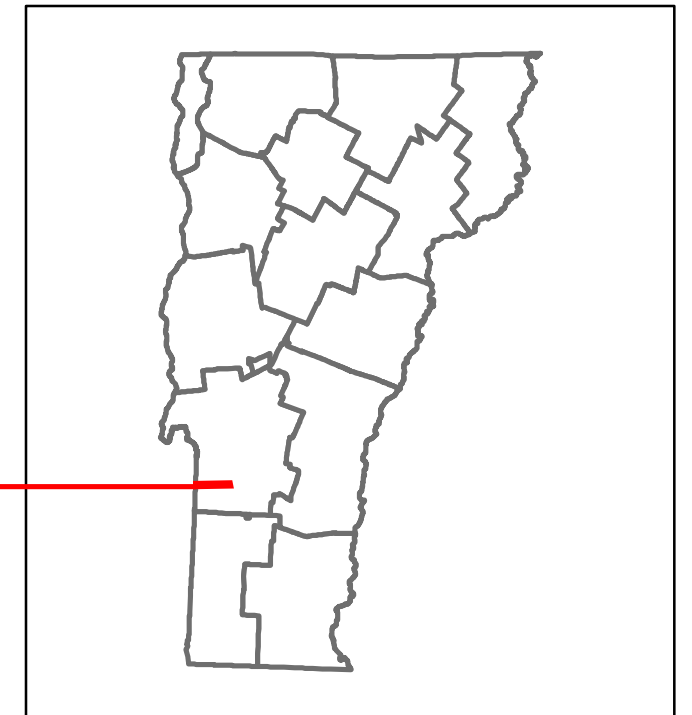


# Route Log and Progress Chart

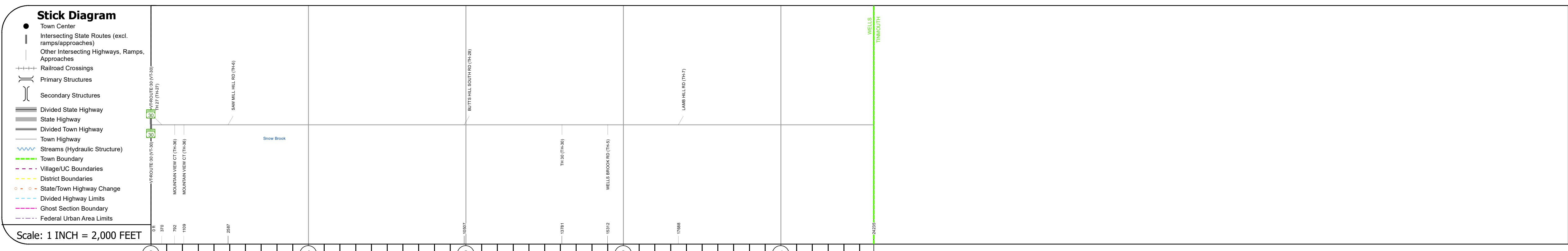
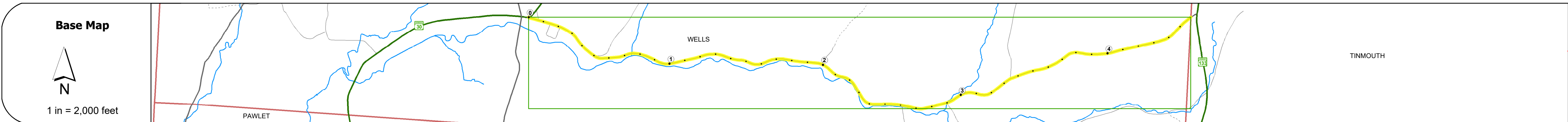
**DRAFT**

Please Note: Errors and Omissions May Exist.  
Contact the VTrans Mapping Section with questions or concerns.

DISTRICT	TOWN	ROUTE
3	WELLS	Maj-0140



**Maj-0140**



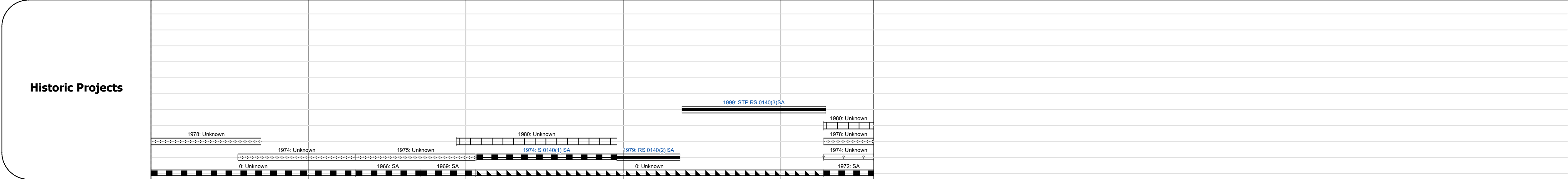
Road Widths	Travellane	Roadway	Lane Count	Base	Subbase
	20	20	2	18" Gravel	2" Bit. Conc.
	24	24	3	3" Bit. Conc.	18" Dense Graded Cr. Stone

Curves	10	12.5	2.2	1.5	7.5	7.5	8.7	10
--------	----	------	-----	-----	-----	-----	-----	----

Grades	10	12.5	2.2	1.5	7.5	7.5	8.7	10
--------	----	------	-----	-----	-----	-----	-----	----

Guardrails	10	12.5	2.2	1.5	7.5	7.5	8.7	10
------------	----	------	-----	-----	-----	-----	-----	----

Rumblestrips	10	12.5	2.2	1.5	7.5	7.5	8.7	10
--------------	----	------	-----	-----	-----	-----	-----	----



Maintenance Garage	10	12.5	2.2	1.5	7.5	7.5	8.7	10
--------------------	----	------	-----	-----	-----	-----	-----	----

Speed Zone	10	12.5	2.2	1.5	7.5	7.5	8.7	10
------------	----	------	-----	-----	-----	-----	-----	----

Functional Class	10	12.5	2.2	1.5	7.5	7.5	8.7	10
------------------	----	------	-----	-----	-----	-----	-----	----

National Highway System	10	12.5	2.2	1.5	7.5	7.5	8.7	10
-------------------------	----	------	-----	-----	-----	-----	-----	----

Limited Access Highway	10	12.5	2.2	1.5	7.5	7.5	8.7	10
------------------------	----	------	-----	-----	-----	-----	-----	----

Customer Service Level	10	12.5	2.2	1.5	7.5	7.5	8.7	10
------------------------	----	------	-----	-----	-----	-----	-----	----

Traffic Counters	10	12.5	2.2	1.5	7.5	7.5	8.7	10
------------------	----	------	-----	-----	-----	-----	-----	----

ADT	2021	2020	2019	2018	2017
	585	552	652	650	660

Crash Locations	2022	2021	2020	2019	2018
	(Incomplete)				

## STRUCTURE DESCRIPTIONS

<b>Historic Projects</b> Unknown, Retreatment, Resurface, Bituminous Mix, Skiny Mix, Bituminous Seal, Surface Treated Gravel, Cold Plane and Plant Mix, Reclaimed Base and Bituminous Concrete, Concrete, Gravel	<b>Functional Class</b> 1- Interstate System, 2- Other, 3- Principal Arterial, 4- Minor Arterial, 5- Major Collector, 6- Minor Collector	<b>Curves</b> Left, Right, Grades (up/down)	<b>Traffic Counters</b> Continuous (CTC), Weigh-In-Motion (WIM), Short-Term, Scheduled, Short-Term, Unscheduled	<b>Crash Locations</b> Fatal, Injury, Property Damage Only, Unknown Crash Type, High Crash Locations (HCL's)	<b>Mileage by Functional Class By Sheet</b> 0140 5 - Major Collector 4.590	<b>Mileage by Town By Sheet</b> WELLS - S01401126 4.59 of 4.59	<b>DISTRICT</b> 3	<b>TOWN</b> WELLS	<b>Date:</b> 10/02/22	<b>ROUTE</b> Maj-0140 ETE mileage: 0.0 to 4.59
<b>Page Total Mileage: 4.590 mi</b>						<b>Page Total Mileage: 4.59 mi</b>				

For More Information Contact - Vermont Agency of Transportation, Policy, Planning and Intermodal Development Division - Mapping Section, 219 North Main Street, Barre, VT 05641 Telephone: 802-828-2600.