

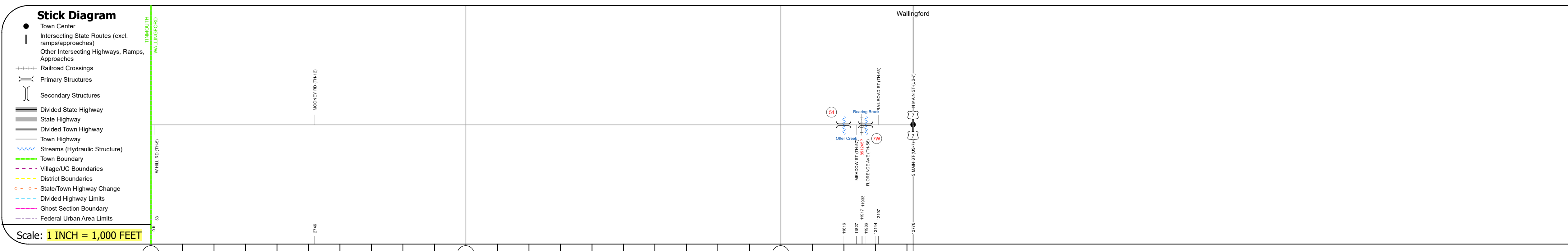
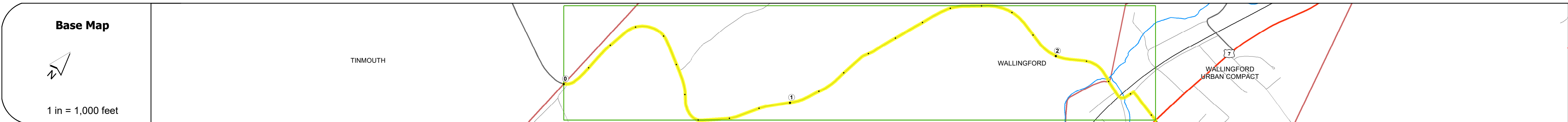
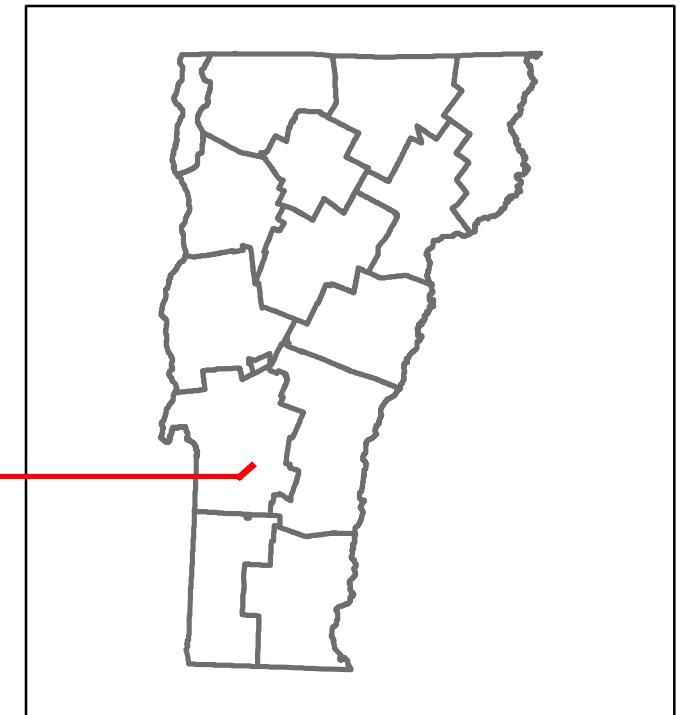


Route Log and Progress Chart

DRAFT

Please Note: Errors and Omissions May Exist.
Contact the VTrans Mapping Section with questions or concerns.

DISTRICT	TOWN	ROUTE
3	WALLINGFORD	Maj-0138



STRUCTURE DESCRIPTIONS

Bridge 54:
Truss - thru - 1949
Structure No: 200138005411252
Length: 131'
Height: 1.25'
Width: 2.0'
Facility Carried: TR 01 FAS 138
Structure Type: STEEL THRU TRUSS
Features Intersected: OTTER CREEK
3
Maintenance/Ownership: Town

Bridge 7W:
Tee Beam - 1930
Structure No: 200138007W11252
Length: 34'
Height: 5.33'
Width: 3.0'
Facility Carried: TR 01 FAS 138
Structure Type: CONCRETE T-BEAM
Features Intersected: ROARING BROOK
Surface: Bituminous
Maintenance/Ownership: Town

Road Widths	Travellane Roadway Lane Count Base Subbase	22 22 2 30 30	24 30 20 30	20 30	18" Crushed Gravel
Curves		6.5	7.5	8	12.5
Grades					
Guardrails					
Rumblestrips					
Historic Projects		1974: Unknown	1946: SA	1980: Unknown	1981: RS 0138(2) SA 1981: S 0138(1) SA 2002: HWG SIGNAL(D)S
Maintenance Garage					
Speed Zone					
Functional Class		5			
National Highway System					
Limited Access Highway					
Customer Service Level					
Traffic Counters					
AADT	2021 2020 2019 2018 2017	1409 996 1176 1200 1200			
Crash Locations	(Incomplete) 2022 2021 2020 2019 2018				

Historic Projects Unknown, Retreatment, Resurface, Bituminous Mix, Skiny Mix, Bituminous Seal Bituminous Concrete, Gravel, Cold Plane and Bituminous Concrete, Reclaimed Base and Bituminous Concrete, Concrete	Functional Class 1- Interstate System, 2- Other Freeways and Expressways, 3- Principal Arterial, 4- Minor Arterial, 5- Major Collector, 6- Minor Collector	Curves Left (degrees), Right (degrees) Grades (percent) grade up, (percent) grade down Road Widths (ft)	Traffic Counters Continuous (CTC), Weigh-In-Motion (WIM), Short-Term, Scheduled, Short-Term, Unscheduled (counter ID) Crash Locations Fatal, Injury, Property Damage Only, Unknown Crash Type High Crash Locations (HCL's) HCL No. 1-100 (1-10), 101-200 (11-20), 201-300 (21-30), 301-400 (31-40), 401-800 (41-113)	Mileage by Functional Class By Sheet 0138 5 - Major collector 2.420 Page Total Mileage: 2.420 mi	Mileage by Town By Sheet WALLINGFORD - S01381125 2.42 of 2.42 Page Total Mileage: 2.42 mi	DISTRICT 3	TOWN WALLINGFORD	Date: 10/03/22 1 of 1 TWN mileage: 0.0 to 2.42 ETE mileage: 14.1 to 16.52	ROUTE Maj-0138
--	--	---	--	--	---	----------------------	----------------------------	--	--------------------------

For More Information Contact - Vermont Agency of Transportation, Policy, Planning and Intermodal Development Division - Mapping Section, 219 North Main Street, Barre, VT 05641 Telephone: 802-828-2600.