

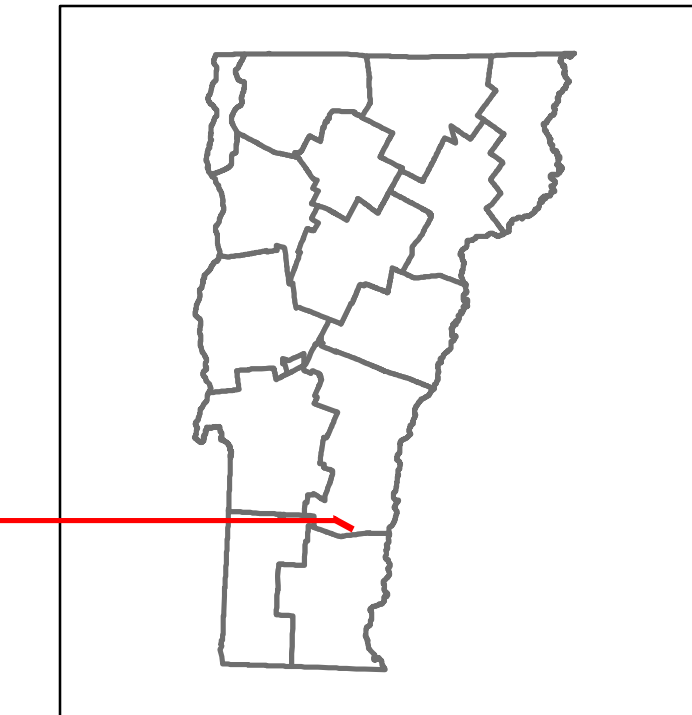


Route Log and Progress Chart

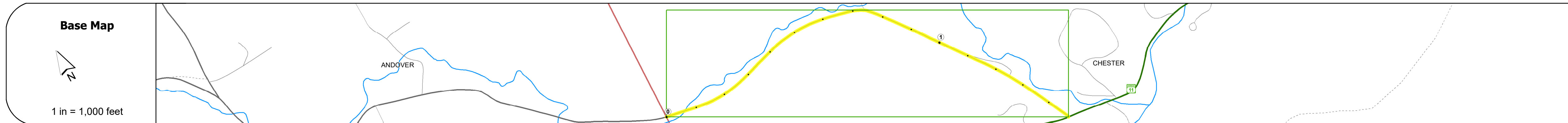
DRAFT

Please Note: Errors and Omissions May Exist.
Contact the VTrans Mapping Section with questions or concerns.

DISTRICT	TOWN	ROUTE
2	CHESTER	Maj-0132



Maj-0132



STRUCTURE DESCRIPTIONS

Bridge 12:
Stringer/multi-beam or girder - 1966
Structure No: 200132001214072
Length: 99'
Height: 5.33'
Width: 3.3'
Facility Carried: TR 01 FAS 132
Structure Type: ROLLED BEAM
Features Intersected: ANDOVER BRANCH
Surface: Bituminous
Maintenance/Ownership: Town

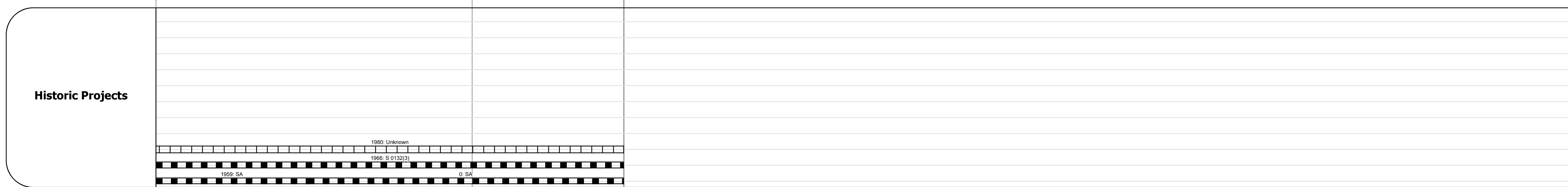
Road Widths	Travellane	24
	Roadway	24
	Lane Count	2
	Base	
	Subbase	18" Gravel

Curves	
---------------	--

Grades	
---------------	--

Guardrails	
-------------------	--

Rumblestrips	
---------------------	--



Maintenance Garage	
---------------------------	--

Speed Zone	
-------------------	--

Functional Class	5
-------------------------	---

National Highway System	
--------------------------------	--

Limited Access Highway	
-------------------------------	--

Customer Service Level	
-------------------------------	--

Traffic Counters	
-------------------------	--

AADT	2021	895
	2020	747
	2019	882
	2018	880
	2017	890

Crash Locations	(Incomplete) 2022	
	2021	
	2020	
	2019	
	2018	

Historic Projects Unknown, Retreatment, Resurface, Bituminous Mix, Skiny Mix, Bituminous Seal Bituminous Concrete, Gravel, Cold Plane and Bituminous Concrete, Reclaimed Base and Bituminous Concrete, Concrete	Functional Class 1- Interstate System, 2- Other Freeways and Expressways, 3- Principal Arterial, 4- Minor Arterial, 5- Major Collector, 6- Minor Collector	Curves Left (degrees), Right (degrees) Grades (percent) grade up, (percent) grade down Road Widths (ft)	Traffic Counters Continuous (CTC), Weigh-In-Motion (WIM), Short-Term, Scheduled, Short-Term, Unscheduled Crash Locations Fatal, Injury, Unknown Crash Type, Property Damage Only	Mileage by Functional Class By Sheet 0132 5 - Major collector 1.480 Page Total Mileage: 1.480 mi	Mileage by Town By Sheet CHESTER - S01321407 1.48 of 1.48 Page Total Mileage: 1.48 mi	DISTRICT	TOWN	Date: 10/03/22	ROUTE
						2	CHESTER	1 of 1 TWN mileage: 0.0 to 1.48	Maj-0132 ETE mileage: 6.2 to 7.68

For More Information Contact - Vermont Agency of Transportation, Policy, Planning and Intermodal Development Division - Mapping Section, 219 North Main Street, Barre, VT 05641 Telephone: 802-828-2600.