

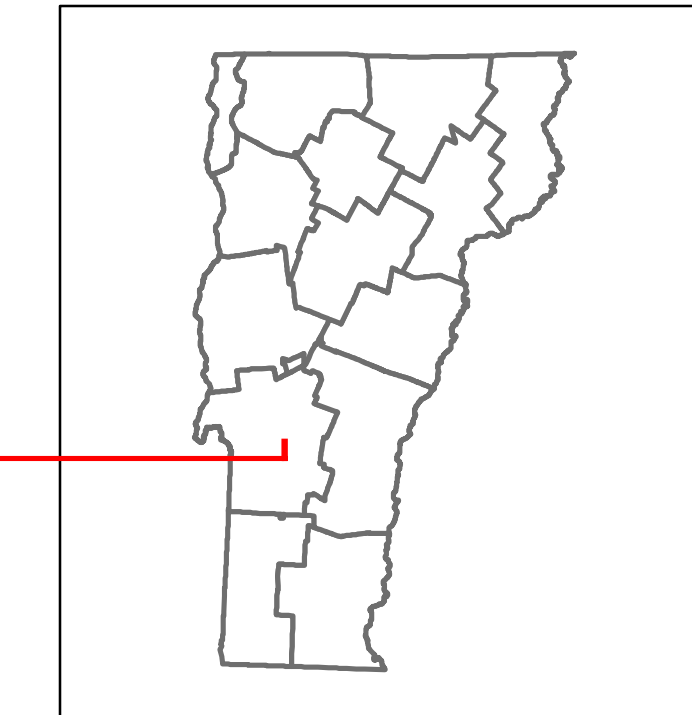


Route Log and Progress Chart


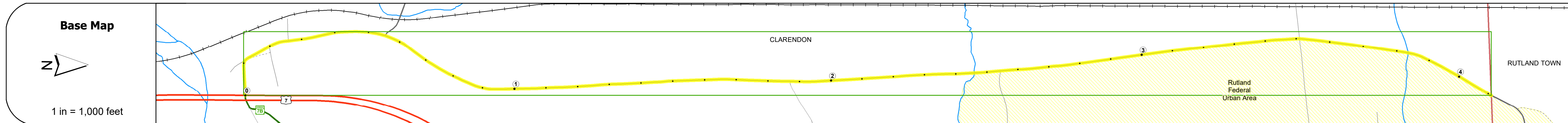
DRAFT

Please Note: Errors and Omissions May Exist.
Contact the VTrans Mapping Section with questions or concerns.

DISTRICT	TOWN	ROUTE
3	CLARENDON	Maj-0127



Maj-0127



STRUCTURE DESCRIPTIONS

Bridge 7:
Tee Beam - 1926
Structure No. 200127000711052
Length: 27'
Height: 5.33'
Width: 3.0'
Facility Carried: TR 01 FAS 127
Structure Type: CONC TBM WID W/ SLAB
Features Intersected: BROOK
Surface: Bituminous
Maintenance/Ownership: Town

Bridge 8:
Tee Beam - 1928
Structure No. 200127000811052
Length: 33'
Height: 5.33'
Width: 2.8'
Facility Carried: TR 01 FAS 127
Structure Type: CONC TBM WID W/ SLAB
Features Intersected: BROOK
Surface: Bituminous
Maintenance/Ownership: Town

Bridge 14:
Stinger/multi-beam or girder - 2006
Structure No. 200127001411052
Length: 87'
Height: 5.33'
Width: 2.9'
Facility Carried: TR 01 FAS 127
Structure Type: ROLLED BEAM
Features Intersected: COLD RIVER
Surface: Bituminous
Maintenance/Ownership: Town

Road Widths	Travellane	22						
	Roadway	22						
	Lane Count	2						
	Base							
	Subbase							
Curves							5.8	
Grades								
Guardrails								
Rumblestrips								
Historic Projects								2006 BRO 1443(29)
Maintenance Garage								
Speed Zone								
Functional Class			5					
National Highway System								
Limited Access Highway								
Customer Service Level								
Traffic Counters								R329
AADT	2021	871						1812
	2020	769						1616
	2019	908						1963
	2018	910						1100
	2017	920						1100
Crash Locations	(Incomplete) 2022							
	2021							
	2020							
	2019							
	2018							

Historic Projects Unknown, Retreatment, Resurface, Bituminous Mix, Skiny Mix, Bituminous Seal Bituminous Concrete, Bituminous Macadam, Cold Plane and Plant Mix, Reclaimed Base and Concrete, Reclaimed Base and Bituminous Concrete, Surface Treated Gravel, Plant Mix	Functional Class 1 - Interstate System, 2 - Other Freeways and Expressways, 3 - Principal Arterial, 4 - Minor Arterial, 5 - Major Collector, 6 - Minor Collector Speed Zones 25, 30, 35, 40, 45, 50, 55, 60, 65	Curves Left (degrees), Right (degrees) Grades Left (percent), Right (percent), grade up, grade down Road Widths (ft)	Traffic Counters Continuous (CTC), Weigh-In-Motion (WIM), Short-Term, Scheduled, Short-Term, Unscheduled Crash Locations Fatal, Injury, Unknown Crash Type, Property Damage Only, High Crash Locations (HCL's) HCL No. 1-100, 101-200, 201-300, 301-400, 401-800	Mileage by Functional Class By Sheet 0127 5 - Major Collector 4.110 Page Total Mileage: 4.110 mi	Mileage by Town By Sheet CLARENDON - S01271105 4.11 of 4.11 Page Total Mileage: 4.11 mi	DISTRICT 3	TOWN CLARENDON	Date: 10/03/22	ROUTE Maj-0127 ETE mileage: 0.0 to 4.11
--	--	--	--	--	---	----------------------	--------------------------	-----------------------	--

For More Information Contact - Vermont Agency of Transportation, Policy, Planning and Intermodal Development Division - Mapping Section, 219 North Main Street, Barre, VT 05641 Telephone: 802-828-2600.