

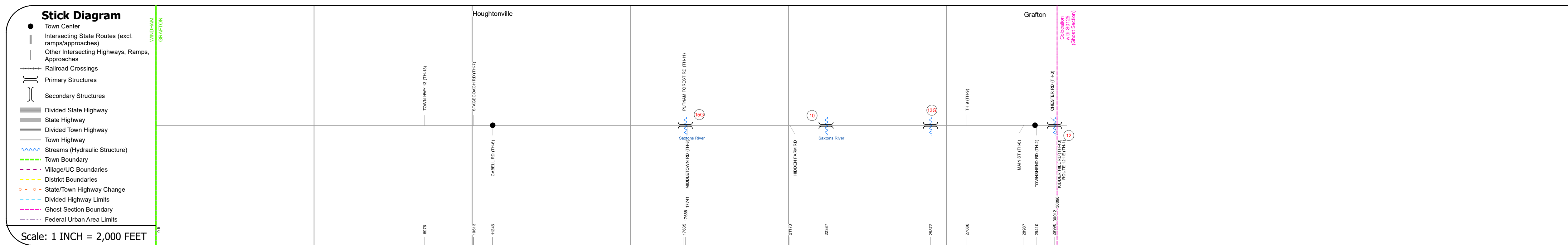
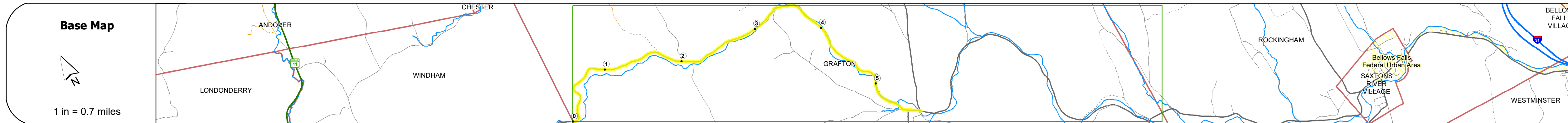
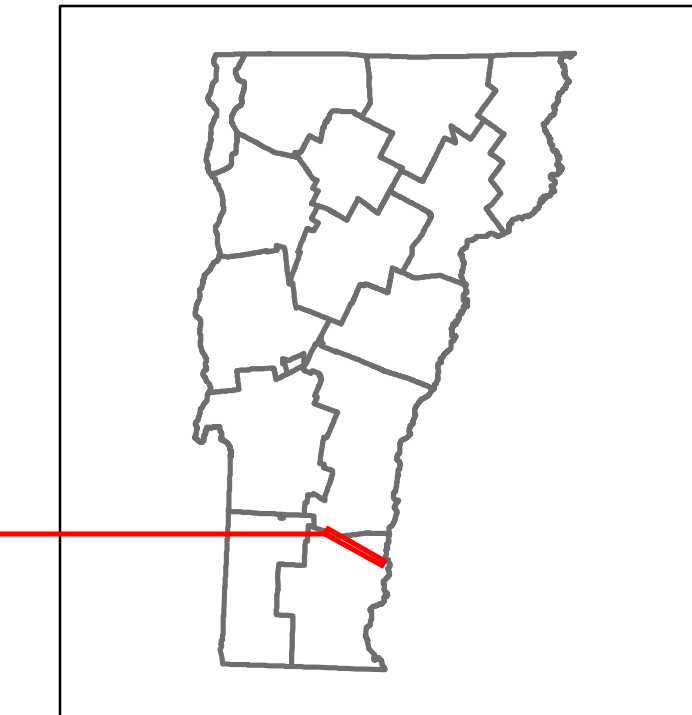


Route Log and Progress Chart

DRAFT

Please Note: Errors and Omissions May Exist.
Contact the VTrans Mapping Section with questions or concerns.

DISTRICT	TOWN	ROUTE
2	GRAFTON	Maj-0126



Road Widths	Travellane Roadway Lane Count Base Subbase	22	22	25	2	24	24	22	32
Curves									
Grades									
Guardrails									
Rumblestrips									
Historic Projects		1982: Unknown	1980: Unknown	1975: Unknown		1975: Unknown	1941: SA 570		
Maintenance Garage									
Speed Zone									
Functional Class		5							
National Highway System									
Limited Access Highway									
Customer Service Level									
Traffic Counters							X385		
AADT	2021					248			944
	2020					219			833
	2019					258			884
	2018	140					260		1100
	2017	140					260		1100
Crash Locations	(Incomplete) 2022								
	2021								
	2020								
	2019								
	2018								

STRUCTURE DESCRIPTIONS

Bridge 15G:
Stringer/multi-beam or girder - 1939
Structure No. 200126015G13062
Length: 99'
Height: 5.33'
Width: 2.2'
Facility Carried: TR 01 FAS 126
Structure Type: ROLLED BEAM
Features Intersected: SAXTONS RIVER
Surface: Bituminous
Maintenance/Ownership: Town

Bridge 10:
Slab - 1977
Structure No. 200126001013062
Length: 52'
Height: 5.33'
Width: 2.7'
Facility Carried: TR 01 FAS 126
Structure Type: PRECAST CONC SLAB
Features Intersected: SAXTONS RIVER
Surface: Bituminous
Maintenance/Ownership: Town

Bridge 13G:
Stringer/multi-beam or girder - 1939
Structure No. 200126013G13062
Length: 74'
Height: 5.33'
Width: 2.2'
Facility Carried: TR 01 FAS 126
Structure Type: ROLLED BEAM
Features Intersected: SAXTONS RIVER
Surface: Bituminous
Maintenance/Ownership: Town

Bridge 12:
Stringer/multi-beam or girder - 1939
Structure No. 200126001213062
Length: 75'
Height: 5.33'
Width: 2.4'
Facility Carried: TR 01 FAS 126
Structure Type: ROLLED BEAM
Features Intersected: SAXTONS RIVER
Surface: Bituminous
Maintenance/Ownership: Town

Historic Projects Unknown, Bituminous Concrete, Retreatment, Bituminous Macadam, Resurface, Cold Plane and Bituminous Concrete, Bituminous Mix, Concrete, Skiny Mix, Bituminous Seal Surface Treated Gravel, Plant Mix, Reclaimed Base and Bituminous Concrete	Functional Class 1- Interstate System, 2- Other Freeways and Expressways, 3- Principal Arterial, 4- Minor Arterial, 5- Major Collector, 6- Minor Collector	Curves Left (degrees), Right (degrees) Grades (degrees) grade up, (degrees) grade down	Traffic Counters Continuous (CTC), Weigh-In-Motion (WIM), Short-Term, Scheduled, Short-Term, Unscheduled (counter ID)	Crash Locations Fatal, Injury, Unknown Crash Type, Property Damage Only High Crash Locations (HCL's) Sections (& Intersections) 1-100 (1-10), 101-200 (11-20), 201-300 (21-30), 301-400 (31-40), 401-800 (41-113)	Mileage by Functional Class By Sheet 0126 5 - Major collector 5.120	Mileage by Town By Sheet GRAFTON - S01261306 Ghost Section - (Maj-0125, MM 4.140 to 0.260) 5.7 of 5.89	DISTRICT 2	TOWN GRAFTON	Date: 10/02/22	ROUTE Maj-0126 ETE mileage: 2.41 to 8.11	
Page Total Mileage: 5.700 mi						Page Total Mileage: 5.7 mi					

For More Information Contact - Vermont Agency of Transportation, Policy, Planning and Intermodal Development Division - Mapping Section, 219 North Main Street, Barre, VT 05641 Telephone: 802-828-2600.