

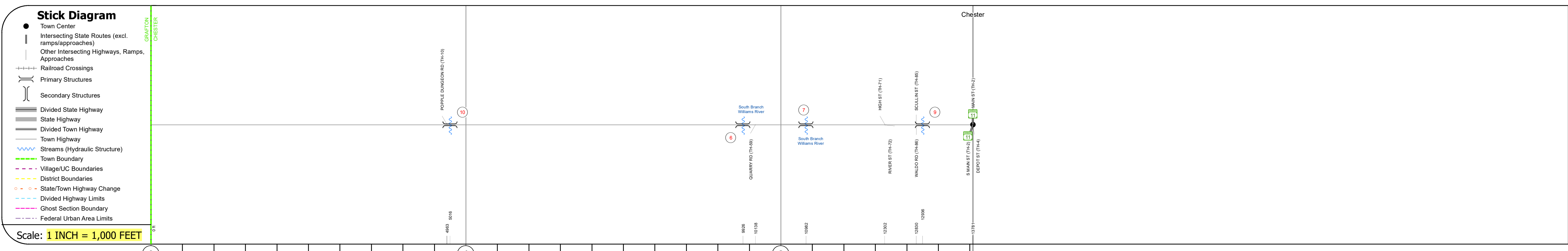
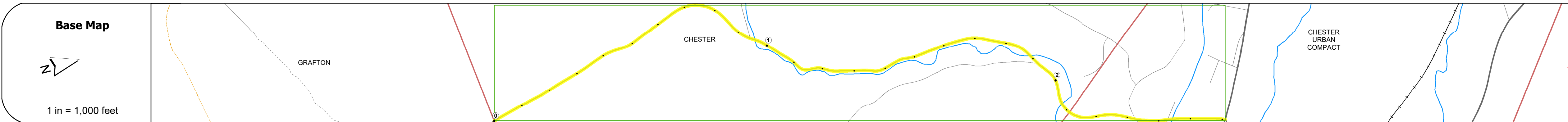

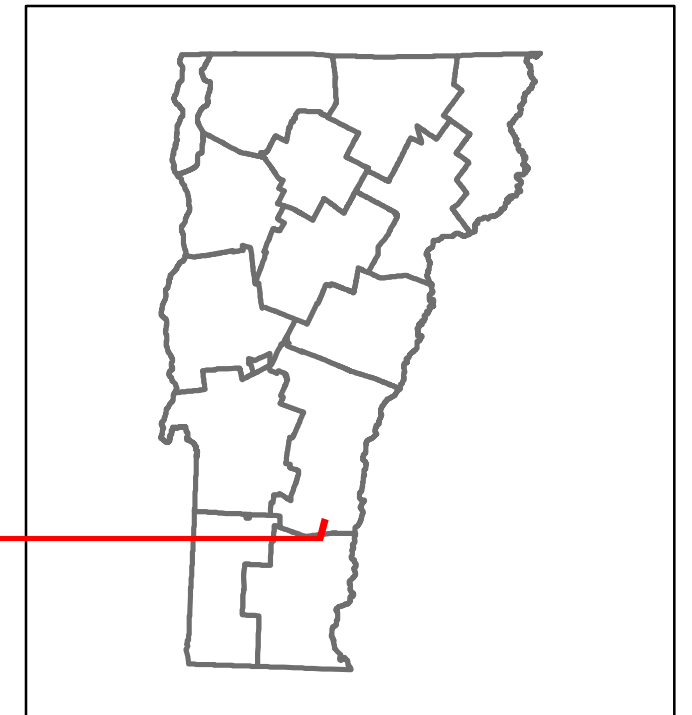


Route Log and Progress Chart

DRAFT

Please Note: Errors and Omissions May Exist.
Contact the VTrans Mapping Section with questions or concerns.

DISTRICT	TOWN	ROUTE
2	CHESTER	Maj-0125



STRUCTURE DESCRIPTIONS

Bridge 10:
Stringer/multi-beam or girder - 1947
Structure No. 20012500104072
Length: 69'
Height: 5.33'
Width: 2.4'
Facility Carried: TR 03 FAS 125
Structure Type: ROLLED BEAM
Features Intersected: S. BR. WILLIAMS RIVER
Surface: Bituminous
Maintenance/Ownership: Town

Bridge 6:
Stringer/multi-beam or girder - 1950
Structure No. 200125000614072
Length: 59'
Height: 5.33'
Width: 2.4'
Facility Carried: TR 03 FAS 125
Structure Type: ROLLED BEAM
Features Intersected: S. BR. WILLIAMS RIVER
Surface: Bituminous
Maintenance/Ownership: Town

Bridge 7:
Stringer/multi-beam or girder - 1949
Structure No. 200125000714072
Length: 74'
Height: 5.33'
Width: 2.4'
Facility Carried: TR 03 FAS 125
Structure Type: ROLLED BEAM
Features Intersected: S. BR. WILLIAMS RIVER
Surface: Bituminous
Maintenance/Ownership: Town

Bridge 9:
Stringer/multi-beam or girder - 1940
Structure No. 200125000914072
Length: 99'
Height: 5.33'
Width: 2.1'
Facility Carried: TR 03 FAS 125
Structure Type: ROLLED BEAM
Features Intersected: MID. BR WILLIAMS RIVER
Surface: Bituminous
Maintenance/Ownership: Town

Road Widths	Travellane: 24	Roadway: 24	Lane Count: 2	Base: 23	Subbase: 23
Curves				4	
Grades					
Guardrails					
Rumblestrips					
Historic Projects					
Maintenance Garage					
Speed Zone					
Functional Class	5 - Major Collector				
National Highway System					
Limited Access Highway					
Customer Service Level					
Traffic Counters					
AAADT	2021: 766			1231	
	2020: 787			1086	
	2019: 929			1282	
	2018: 670			1300	
	2017: 680			1300	
Crash Locations					
(Incomplete) 2022					
2021					
2020					
2019					
2018					

Historic Projects Unknown, Bituminous Concrete, Retreatment, Resurface, Bituminous Mix, Skiny Mix, Bituminous Seal, Concrete, Gravel, Plant Mix, Reclaimed Base and Bituminous Concrete	Functional Class 1- Interstate System, 2- Other Freeways and Expressways, 3- Principal Arterial, 4- Minor Arterial, 5- Major Collector, 6- Minor Collector	Curves Left, Right, Grades (Left, Right), Road Widths (ft)	Traffic Counters Continuous (CTC), Weigh-In-Motion (WIM), Short-Term, Scheduled, Short-Term, Unscheduled	Crash Locations Fatal, Injury, Property Damage Only, Unknown Crash Type, High Crash Locations (HCL's)	Mileage by Functional Class By Sheet 0125 5 - Major collector 2.610	Mileage by Town By Sheet CHESTER - S01251407 2.61 of 2.61	DISTRICT 2	TOWN CHESTER	Date: 10/03/22	ROUTE Maj-0125 ETE mileage: 18.61 to 21.22	
Page Total Mileage: 2.610 mi						Page Total Mileage: 2.61 mi					

For More Information Contact - Vermont Agency of Transportation, Policy, Planning and Intermodal Development Division - Mapping Section, 219 North Main Street, Barre, VT 05641 Telephone: 802-828-2600.