
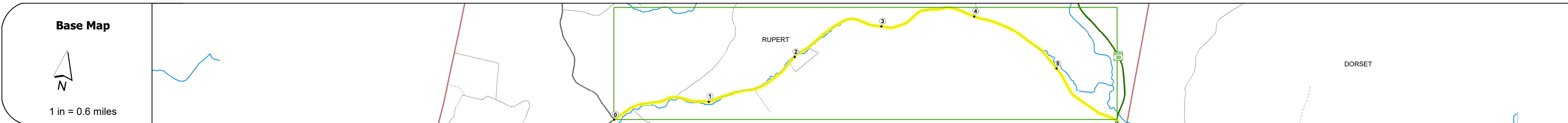

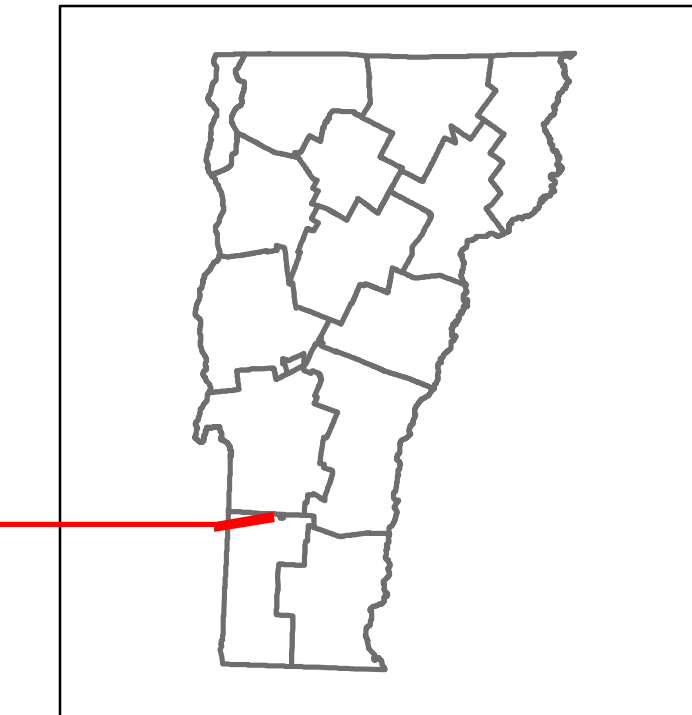


DISTRICT	TOWN	ROUTE
1	RUPERT	Maj-0122



### STRUCTURE DESCRIPTIONS

Bridge 6:  
Culvert - 2004  
Structure No. 200122000602102  
Length: 32'  
Height: 5.33'  
Facility Carried: TR 02 FAS 122  
Structure Type: SEGMENTAL RC BOX  
Features Intersected: MILL BROOK  
Maintenance/Ownership: Town

<b>Road Widths</b>	Travellane: 22 Roadway: 24 Lane Count: 2 Base: Subbase:
<b>Curves</b>	
<b>Grades</b>	
<b>Guardrails</b>	
<b>Rumblestrips</b>	
<b>Historic Projects</b>	<ul style="list-style-type: none"> <li>1989: Unknown</li> <li>1988: Unknown</li> <li>1987: Unknown</li> <li>1986: Unknown</li> <li>1985: Unknown</li> <li>1984: Unknown</li> <li>1983: Unknown</li> <li>1982: Unknown</li> <li>1981: Unknown</li> <li>1980: Unknown</li> <li>1979: Unknown</li> <li>1978: Unknown</li> <li>1977: Unknown</li> <li>1976: Unknown</li> <li>1975: Unknown</li> <li>1974: Unknown</li> <li>1973: Unknown</li> <li>1972: Unknown</li> <li>1971: Unknown</li> <li>1970: Unknown</li> <li>1969: Unknown</li> <li>1968: Unknown</li> <li>1967: Unknown</li> <li>1966: Unknown</li> <li>1965: Unknown</li> <li>1964: Unknown</li> <li>1963: Unknown</li> <li>1962: Unknown</li> <li>1961: Unknown</li> <li>1960: Unknown</li> <li>1959: Unknown</li> <li>1958: Unknown</li> <li>1957: Unknown</li> <li>1956: Unknown</li> <li>1955: Unknown</li> <li>1954: Unknown</li> <li>1953: Unknown</li> <li>1952: Unknown</li> <li>1951: Unknown</li> <li>1950: Unknown</li> </ul>
<b>Maintenance Garage</b>	
<b>Speed Zone</b>	
<b>Functional Class</b>	5
<b>National Highway System</b>	
<b>Limited Access Highway</b>	
<b>Customer Service Level</b>	
<b>Traffic Counters</b>	<ul style="list-style-type: none"> <li>8701</li> <li>8321</li> </ul>
<b>AADT</b>	<ul style="list-style-type: none"> <li>2021: 895</li> <li>2020: 790</li> <li>2019: 753</li> <li>2018: 750</li> <li>2017: 760</li> </ul>
<b>Crash Locations</b>	<ul style="list-style-type: none"> <li>(Incomplete) 2022</li> <li>2021</li> <li>2020</li> <li>2019</li> <li>2018</li> </ul>

<b>Historic Projects</b> <ul style="list-style-type: none"> <li>Unknown</li> <li>Retreatment</li> <li>Resurface</li> <li>Bituminous Mix</li> <li>Skinny Mix</li> <li>Bituminous Seal</li> <li>Surface Treated Gravel</li> <li>Cold Plane and Plant Mix</li> <li>Reclaimed Base and Bituminous Concrete</li> <li>Concrete</li> <li>Gravel</li> </ul>	<b>Functional Class</b> <ul style="list-style-type: none"> <li>1 - Interstate System</li> <li>2 - Other Freeways and Expressways</li> <li>3 - Principal Arterial</li> <li>4 - Minor Arterial</li> <li>5 - Major Collector</li> <li>6 - Minor Collector</li> </ul>	<b>Curves</b> <ul style="list-style-type: none"> <li>Left</li> <li>Right</li> </ul>	<b>Grades</b> <ul style="list-style-type: none"> <li>grade up</li> <li>grade down</li> </ul>	<b>Traffic Counters</b> <ul style="list-style-type: none"> <li>Continuous (CTC)</li> <li>Weight-In-Motion (WIM)</li> <li>Short-Term, Scheduled</li> <li>Short-Term, Unscheduled</li> </ul>	<b>Crash Locations</b> <ul style="list-style-type: none"> <li>Fatal</li> <li>Injury</li> <li>Property Damage Only</li> <li>Unknown Crash Type</li> </ul>	<b>Mileage by Functional Class By Sheet</b> 0122 5 - Major collector 5.830	<b>Mileage by Town By Sheet</b> RUPERT - S01220210 5.83 of 5.83	<b>DISTRICT</b> 1	<b>TOWN</b> RUPERT	<b>Date:</b> 10/02/22	<b>ROUTE</b> Maj-0122	
<b>Speed Zones</b> 25 30 35 40 45 50 55 60 65						<b>High Crash Locations (HCL's)</b> Sections (& Intersections) HCL No. 1-100 (1-10) 201-300 (21-30) 101-200 (11-20) 301-400 (31-40) 401-500 (41-50) 501-600 (51-60)	<b>Page Total Mileage:</b> 5.830 mi	<b>Page Total Mileage:</b> 5.83 mi	<b>1</b>	<b>RUPERT</b>	<b>1 of 1</b> TWN mileage: 0.0 to 5.83	<b>ETE mileage:</b> 0.0 to 5.83