

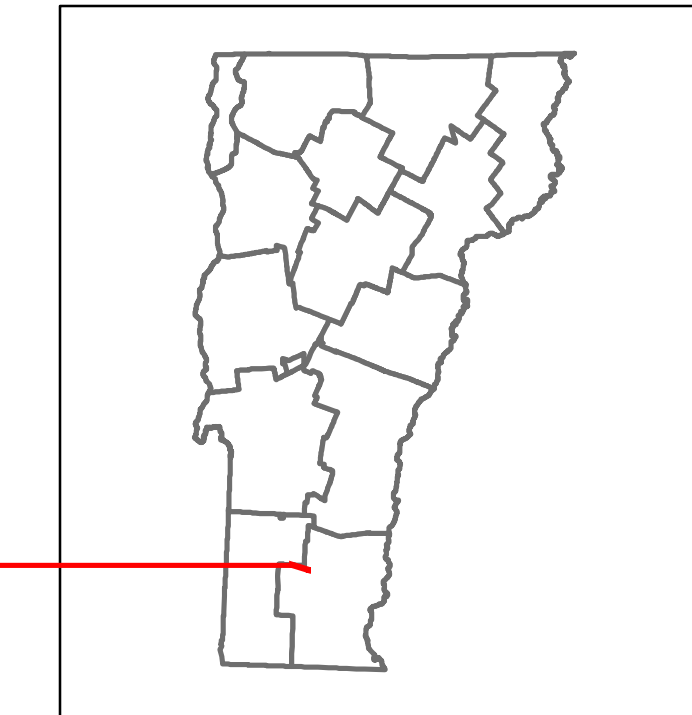


Route Log and Progress Chart

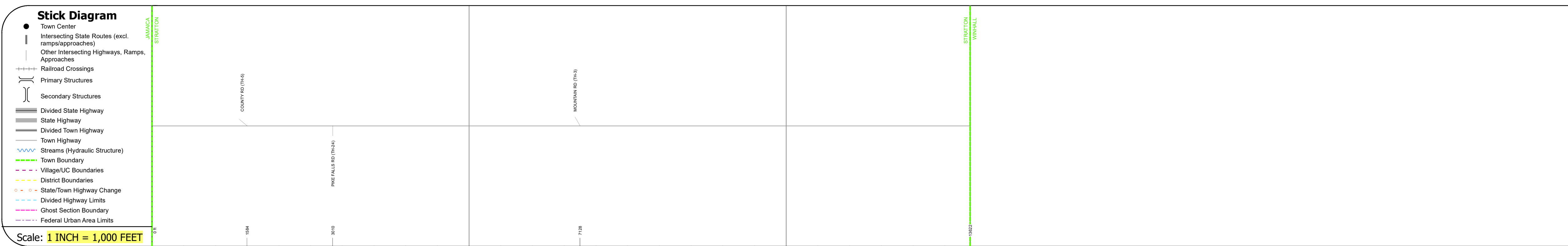
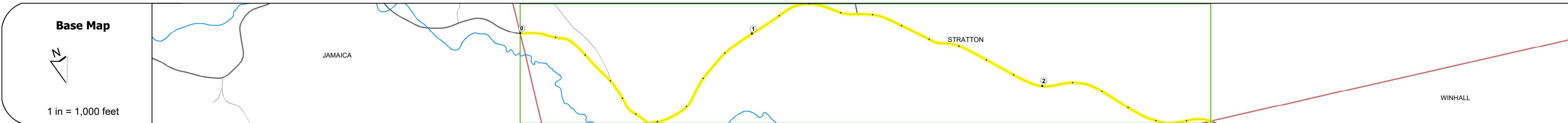
DRAFT

Please Note: Errors and Omissions May Exist.
Contact the VTrans Mapping Section with questions or concerns.

DISTRICT	TOWN	ROUTE
1	STRATTON	Maj-0118



Maj-0118



STRUCTURE DESCRIPTIONS

Road Widths	Travellane Roadway Lane Count Base Subbase	22	28	23	
Curves					
Grades					
Guardrails					
Rumblestrips					
Historic Projects					
Maintenance Garage					
Speed Zone					
Functional Class		5			
National Highway System					
Limited Access Highway					
Customer Service Level					
Traffic Counters					
AADT	2021	160		3070	
	2020	145		2834	
	2019	167		2974	
	2018	170		3200	
	2017	170		3200	
Crash Locations	(Incomplete) 2022				
	2021				
	2020				
	2019				
	2018				

Historic Projects Unknown, Retreatment, Resurface, Bituminous Mix, Skiny Mix, Bituminous Seal Bituminous Concrete, Gravel, Cold Plane and Bituminous Concrete, Reclaimed Base and Bituminous Concrete, Concrete, Gravel, Plant Mix	Functional Class 1- Interstate System, 2- Other Freeways and Expressways, 3- Principal Arterial, 4- Minor Arterial, 5- Major Collector, 6- Minor Collector	Curves Left, Right, Grades (degrees), Left, Right, grade up, grade down	Traffic Counters Continuous (CTC), Weigh-In-Motion (WIM), Short-Term, Scheduled, Short-Term, Unscheduled	Crash Locations Fatal, Injury, Property Damage Only, Unknown Crash Type, High Crash Locations (HCL's)	Mileage by Functional Class By Sheet 0118 5 - Major Collector 2.580	Mileage by Town By Sheet STRATTON - S01181316 2.58 of 2.58	DISTRICT 1	TOWN STRATTON	Date: 10/03/22	ROUTE Maj-0118
					Page Total Mileage: 2.580 mi	Page Total Mileage: 2.58 mi	1 of 1 TWN mileage: 0.0 to 2.58	ETE mileage: 0.0 to 2.58		

For More Information Contact - Vermont Agency of Transportation, Policy, Planning and Intermodal Development Division - Mapping Section, 219 North Main Street, Barre, VT 05641 Telephone: 802-828-2600.