

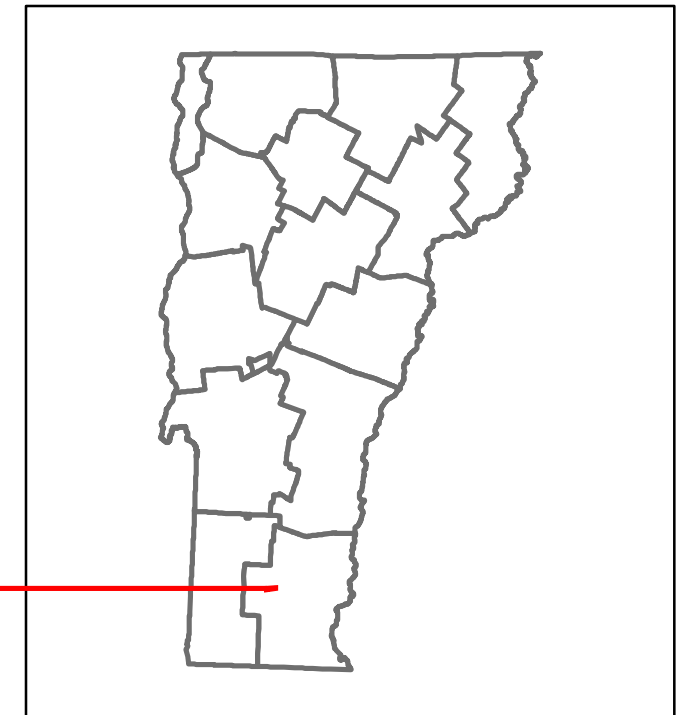


Route Log and Progress Chart

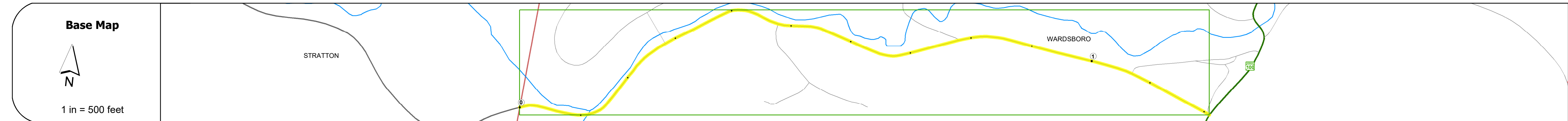
DRAFT

Please Note: Errors and Omissions May Exist.
Contact the VTrans Mapping Section with questions or concerns.

DISTRICT	TOWN	ROUTE
2	WARDSBORO	Maj-0114



Maj-0114



STRUCTURE DESCRIPTIONS	
Bridge 11:	Stringer/multi-beam or girder - 1939
Structure No:	200114001113192
Length:	69'
Height:	5.33'
Width:	2.1'
Facility Carried:	TR 01 FAS 114
Structure Type:	ROLLED BEAM
Features Intersected:	PIKE HOLLOW BROOK
Surface:	Concrete
Maintenance/Ownership:	Town

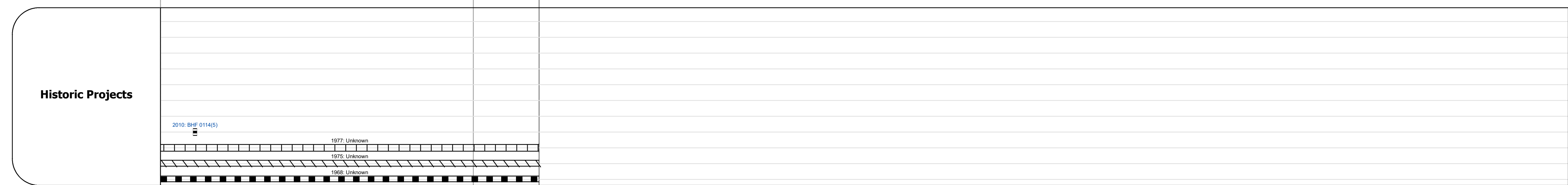
Road Widths	Travellane: 20
Roadway	22
Lane Count	2
Base	
Subbase	

Curves	16.5 23.9
---------------	-----------

Grades	
---------------	--

Guardrails	
-------------------	--

Rumblestrips	
---------------------	--



Maintenance Garage	
---------------------------	--

Speed Zone	
-------------------	--

Functional Class	5
-------------------------	---

National Highway System	
--------------------------------	--

Limited Access Highway	
-------------------------------	--

Customer Service Level	
-------------------------------	--

Traffic Counters	
-------------------------	--

AAADT	2021: 439
	2020: 387
	2019: 457
	2018: 480
	2017: 490

Crash Locations	(Incomplete) 2022
	2021
	2020
	2019
	2018

Historic Projects Unknown, Retreatment, Resurface, Bituminous Mix, Skiny Mix, Bituminous Seal, Bituminous Concrete, Cold Plane and Reclaimed Base and Concrete, Gravel, Plant Mix, Reclaimed Base and Bituminous Concrete, Surface Treated Gravel	Functional Class 1- Interstate System, 2- Other Freeways and Expressways, 3- Principal Arterial, 4- Minor Arterial, 5- Major Collector, 6- Minor Collector	Curves Left (degrees), Right (degrees), Grades (percent) grade up, (percent) grade down	Traffic Counters Continuous (CTC), Weigh-In-Motion (WIM), Short-Term, Scheduled, Short-Term, Unscheduled	Crash Locations Fatal, Injury, Property Damage Only, Unknown Crash Type, High Crash Locations (HCL's)	Mileage by Functional Class By Sheet 0114 5 - Major Collector 1.210	Mileage by Town By Sheet WARDBORO - S01141319 1.21 of 1.21	DISTRICT 2	TOWN WARDBORO	Date: 10/03/22	ROUTE Maj-0114
					Speed Zones 25, 30, 35, 40, 45, 50, 55, 60, 65	AAADT (AADT)	Page Total Mileage: 1.210 mi	Page Total Mileage: 1.21 mi	1 of 1 TWN mileage: 0.0 to 1.21	ETE mileage: 18.75 to 19.96

For More Information Contact - Vermont Agency of Transportation, Policy, Planning and Intermodal Development Division - Mapping Section, 219 North Main Street, Barre, VT 05641 Telephone: 802-828-2600.