

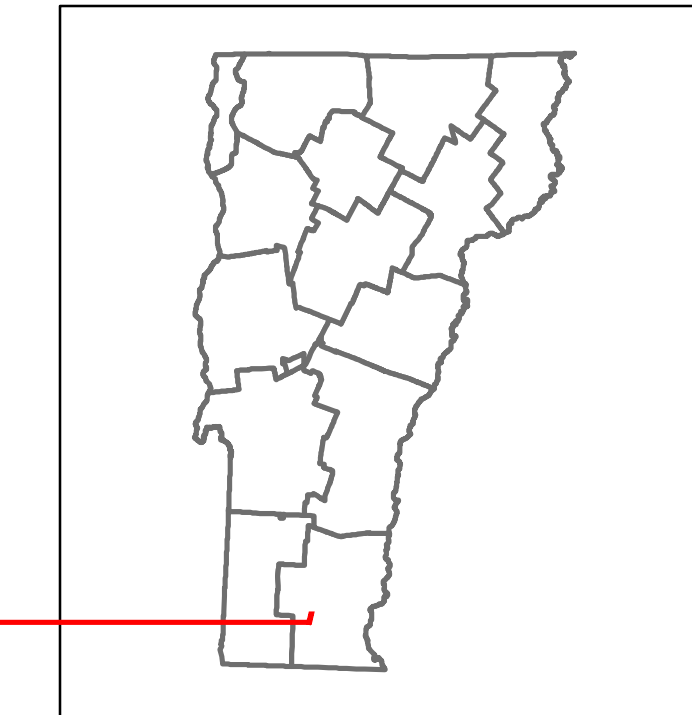


# Route Log and Progress Chart

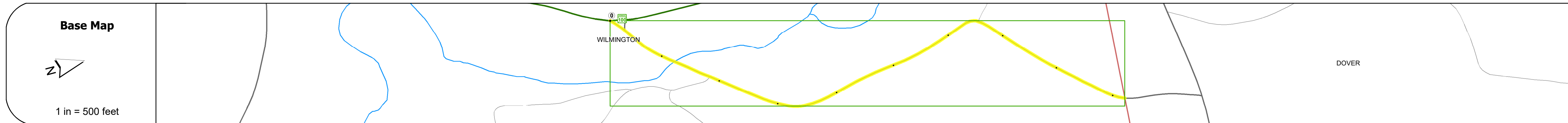
**DRAFT**

Please Note: Errors and Omissions May Exist.  
Contact the VTrans Mapping Section with questions or concerns.

DISTRICT	TOWN	ROUTE
1	WILMINGTON	Maj-0106



**Maj-0106**



STRUCTURE DESCRIPTIONS	
<p><b>Bridge 13W:</b> Tee Beam - 1939 Structure No. 200106013W13222 Length: 53' Height: 5.33' Width: 2.4' Facility Carried: TR 02 FAS 106 Structure Type: CONCRETE T-BEAM Features Intersected: OVERFLOW BR. DEERFIELD R Surface: Bituminous Maintenance/Ownership: Town</p>	<p><b>Bridge 19:</b> Tee Beam - 1938 Structure No. 200106001913222 Length: 117' Height: 5.33' Width: 2.5' Facility Carried: TR 02 FAS 106 Structure Type: 2 SPAN CONCRETE T-BM Features Intersected: DEERFIELD RIVER Surface: Bituminous Maintenance/Ownership: Town</p>

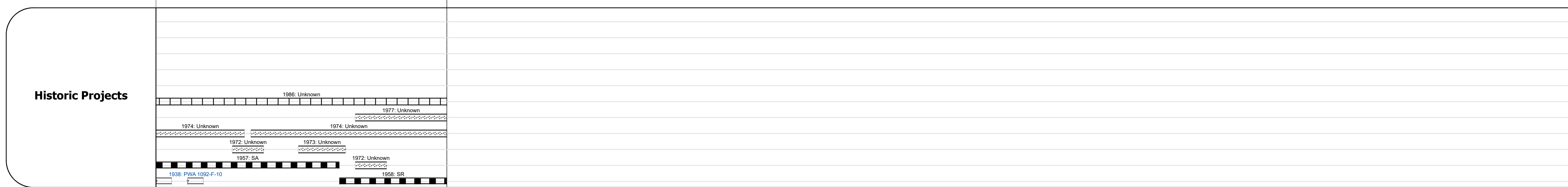
<b>Road Widths</b>	Travellane: 23 Roadway: 28 Lane Count: 2 Base: 15' - 18' Gravel Subbase:
--------------------	--

<b>Curves</b>	
---------------	--

<b>Grades</b>	
---------------	--

<b>Guardrails</b>	
-------------------	--

<b>Rumblestrips</b>	
---------------------	--



<b>Maintenance Garage</b>	
---------------------------	--

<b>Speed Zone</b>	
-------------------	--

<b>Functional Class</b>	5
-------------------------	---

<b>National Highway System</b>	
--------------------------------	--

<b>Limited Access Highway</b>	
-------------------------------	--

<b>Customer Service Level</b>	
-------------------------------	--

<b>Traffic Counters</b>	
-------------------------	--

<b>AADT</b>	2021: 985 2020: 905 2019: 1069 2018: 1100 2017: 1100
-------------	--

<b>Crash Locations</b>	(Incomplete) 2022: 1 2021: 0 2020: 1 2019: 1 2018: 0
------------------------	--

<b>Historic Projects</b> Bituminous Concrete, Retreatment, Resurface, Bituminous Mix, Skiny Mix, Bituminous Seal, Surface Treated Gravel, Cold Plane and Plant Mix, Reclaimed Base and Bituminous Concrete, Concrete, Gravel	<b>Functional Class</b> 1- Interstate System, 2- Other Freeways and Expressways, 3- Principal Arterial, 4- Minor Arterial, 5- Major Collector, 6- Minor Collector	<b>Curves</b> Left, Right, grade up, grade down	<b>Grades</b> Left, Right, grade up, grade down	<b>Traffic Counters</b> Continuous (CTC), Weigh-In-Motion (WIM), Short-Term, Scheduled, Short-Term, Unscheduled	<b>Crash Locations</b> Fatal, Injury, Property Damage Only, Unknown Crash Type, High Crash Locations (HCL's)	<b>Mileage by Functional Class By Sheet</b> 0106 5 - Major collector 0.920	<b>Mileage by Town By Sheet</b> WILMINGTON - S01061322 0.92 of 0.92	<b>DISTRICT</b> 1	<b>TOWN</b> WILMINGTON	<b>Date:</b> 10/03/22	<b>ROUTE</b> Maj-0106 ETE mileage: 0.0 to 0.92
<b>Speed Zones</b> 25, 30, 35, 40, 45, 50, 55, 60, 65						<b>Page Total Mileage: 0.920 mi</b>		<b>Page Total Mileage: 0.92 mi</b>			

For More Information Contact - Vermont Agency of Transportation, Policy, Planning and Intermodal Development Division - Mapping Section, 219 North Main Street, Barre, VT 05641 Telephone: 802-828-2600.