Route Log and Progress Chart

DRAFT

Please Note: Errors and Omissions May Exist.
Contact the VTrans Mapping Section with questions or concerns.

DISTRICT	TOWN	ROUTE
2	NEWFANE	Maj-0106

Maj-0106

Base Map

N

1 in = 0.6 miles

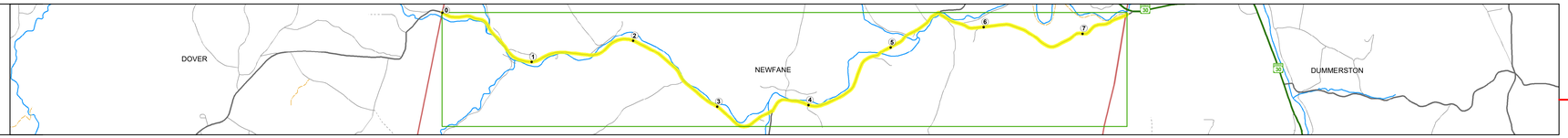

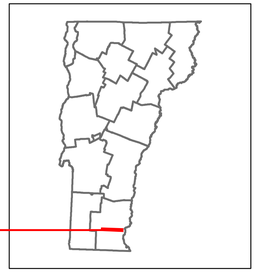

Stick Diagram

- Town Center
- Intersecting State Routes (excl. ramps/approaches)
- Other Intersecting Highways, Ramps, Approaches
- Railroad Crossings
- Primary Structures
- Secondary Structures
- Divided State Highway
- State Highway
- Divided Town Highway
- Town Highway
- Streams (Hydraulic Structure)
- Town Boundary
- Village/UC Boundaries
- District Boundaries
- State/Town Highway Change
- Divided Highway Limits
- Ghost Section Boundary
- Federal Urban Area Limits

Scale: 1 INCH = 2,000 FEET

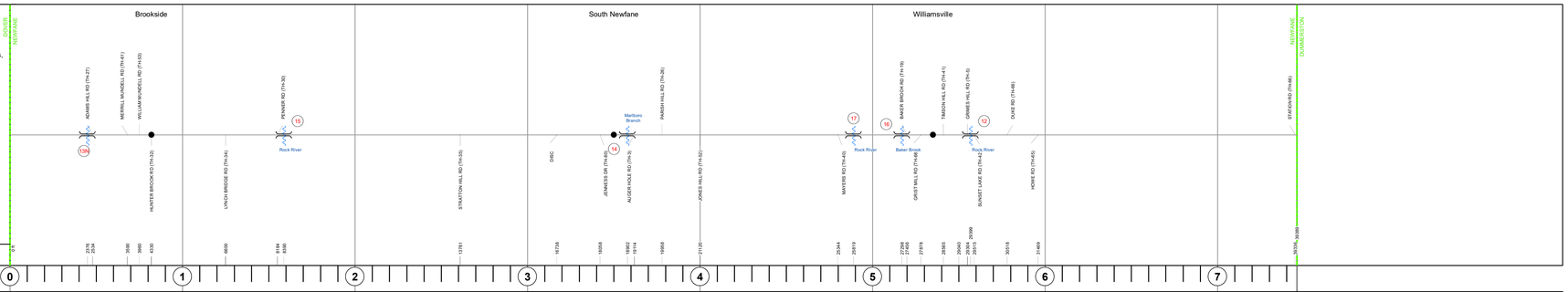

Road Widths

	0–1	1–2	2–3	3–4	4–5	5–6	6–7
Travellane	22.5				22	21	22
Roadway	28				24	23	25
Lane Count	2						
Base							
Subbase							

Curves

69.9

Grades

Guardrails

Rumblestrips

Historic Projects

- 1982: Unknown
- 1976: Unknown
- 2013: BRF 010(63)S
- 1985: Unknown
- 1975: Unknown
- 1985: Unknown
- 1976: Unknown
- 1977: Unknown
- 1978: Unknown
- 1982: Unknown
- 1957: Unknown
- 1958: S 102(1)
- 1954: SA
- 1950: SA
- 1951: SA
- 1950: SA
- 1949: SA

Maintenance Garage

Speed Zone

Functional Class

5

National Highway System

Limited Access Highway

Customer Service Level

Traffic Counters

X401, X408, X440, X406, X409, X403, X439, XXGE, X350

AADT

	0–1	1–2	2–3	3–4	4–5	5–6	6–7
2021	1123				1705		
2020	991				1505		
2019	1170				1777		
2018	1200			1500		1400	
2017	1200			1500		1400	

Crash Locations

(Incomplete) 2022
2021
2020
2019
2018

HCL Section No. 35

STRUCTURE DESCRIPTIONS

Bridge 13N:
Stringer/multi-beam or girder - 1939
Structure No. 200106013N13122
Length: 99'
Height: 5.33'
Width: 2.4'
Facility Carried: TR 02 FAS 106
Structure Type: ROLLED BEAM
Features Intersected: ADAMS BROOK
Surface: Bituminous
Maintenance/Ownership: Town

Bridge 15:
Stringer/multi-beam or girder - 1939
Structure No. 200106001513122
Length: 238'
Height: 5.33'
Width: 2.4'
Facility Carried: TR 02 FAS 106
Structure Type: 3 SPAN ROLLED BEAM
Features Intersected: ROCK RIVER
Surface: Concrete
Maintenance/Ownership: Town

Bridge 14:
Stringer/multi-beam or girder - 2012
Structure No. 200106001413122
Length: 122'
Height: 5.33'
Width: 2.6'
Facility Carried: TR 02 FAS 106
Structure Type: WELDED PLATE GIRDER
Features Intersected: MARLBORO BRANCH
Surface: Bituminous
Maintenance/Ownership: Town

Bridge 17:
Truss - thru - 1870
Structure No. 200106001713122
Length: 120'
Height: 1.0'
Width: 1.2'
Weight Limit: 10
Facility Carried: TR 02 FAS 106
Structure Type: TOWN LATTICE COV BR
Features Intersected: ROCK RIVER
1
Surface: Timber
Maintenance/Ownership: Town

Bridge 16:
Stringer/multi-beam or girder - 1954
Structure No. 200106001613122
Length: 74'
Height: 5.33'
Width: 2.6'
Facility Carried: TR 01 FAS 106
Structure Type: ROLLED BEAM
Features Intersected: BAKER BROOK
Surface: Bituminous
Maintenance/Ownership: Town

Bridge 12:
Culvert (Arch) - 1900
Structure No. 200106001213122
Length: 100'
Height: 5.33'
Width: 1.8'
Facility Carried: TR 02 FAS 106
Structure Type: CONCRETE ARCH
Features Intersected: ROCK RIVER
Maintenance/Ownership: Town

Historic Projects

Unknown, Retreatment, Resurface, Bituminous Mix, Skinny Mix, Bituminous Seal, Bituminous Concrete, Bituminous Macadam, Cold Plane and Bituminous Concrete, Concrete, Gravel, Surface Treated Gravel, Plant Mix, Reclaimed Base and Bituminous Concrete

Indicated plans available - http://vtransmap01.aot.state.vt.us/rp/dpr/Diwebstore/

Functional Class

1 - Interstate System; 2 - Other Freeways and Expressways; 3 - Principal Arterial; 4 - Minor Arterial; 5 - Major Collector; 6 - Minor Collector

Speed Zones

25, 30, 35, 40, 45, 50, 55, 60, 65

Curves

(degrees) Left, Right

Grades

(percent) grade up, grade down

Road Widths

(ft)

Traffic Counters

Continuous (CTC)
Weigh-In-Motion (WIM)
Short-Term, Scheduled
Short-Term, Unscheduled
(counter ID)

AADT

(AADT)

Crash Locations

Fatal, Property Damage Only, Injury, Unknown Crash Type

High Crash Locations (HCL's)

Sections (& Intersections)

HCL No.	
1 - 100 (1 - 10)	201 - 300 (21 - 30)
101 - 200 (11 - 20)	301 - 400 (31 - 40)
	401 - 800 (41 - 113)

Mileage by Functional Class By Sheet

0106	5 - Major Collector	7.460

Page Total Mileage: 7.460 mi

Mileage by Town By Sheet

NEWFANE - S01061312		7.46 of 7.46

Page Total Mileage: 7.46 mi

DISTRICT	TOWN	Date: 10/02/22	ROUTE
2	NEWFANE	1 of 1 TWN mileage: 0.0 to 7.46	Maj-0106 ETE mileage: 5.29 to 12.75

For More Information Contact - Vermont Agency of Transportation, Policy, Planning and Intermodal Development Division - Mapping Section, 219 North Main Street, Barre, VT 05641 Telephone: 802-828-2600.