

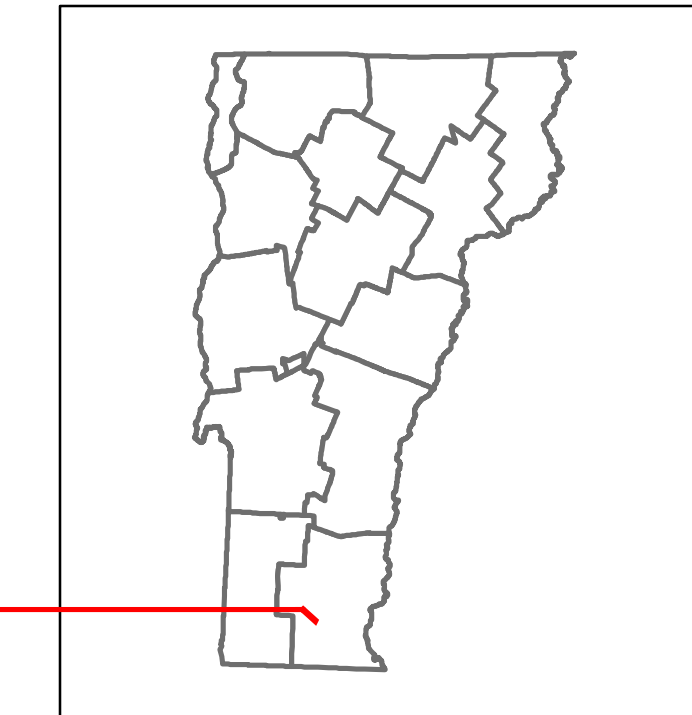


Route Log and Progress Chart

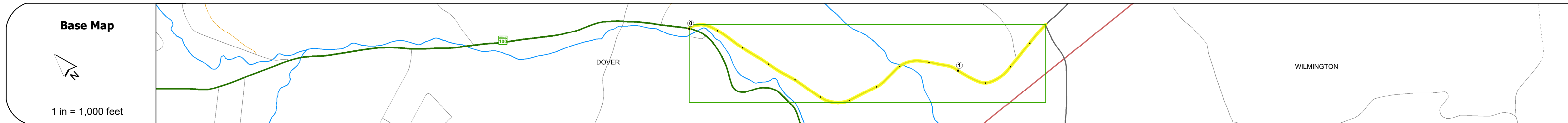
DRAFT

Please Note: Errors and Omissions May Exist.
Contact the VTrans Mapping Section with questions or concerns.

DISTRICT	TOWN	ROUTE
1	DOVER	Maj-0104



Maj-0104



STRUCTURE DESCRIPTIONS

Bridge 16:
Stringer/multi-beam or girder - 1939
Structure No: 200104001613042
Length: 90'
Height: 5.33'
Width: 2.7'
Facility Carried: TR 04 FAS 104
Structure Type: ROLLED BEAM
Features Intersected: ELLIS BROOK
Surface: Bituminous
Maintenance/Ownership: Town

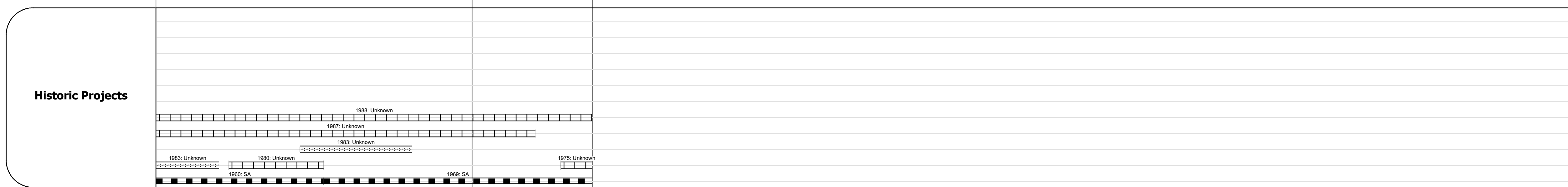
Road Widths	Travellane	24
Roadway		28
Lane Count		2
Base		
Subbase		

Curves	
---------------	--

Grades	
---------------	--

Guardrails	
-------------------	--

Rumblestrips	
---------------------	--



Maintenance Garage	
---------------------------	--

Speed Zone	
-------------------	--

Functional Class	5
-------------------------	---

National Highway System	
--------------------------------	--

Limited Access Highway	
-------------------------------	--

Customer Service Level	
-------------------------------	--

Traffic Counters	X357
-------------------------	------

AADT	2021	997
	2020	880
	2019	1039
	2018	1100
	2017	1100

Crash Locations	(Incomplete) 2022	
	2021	
	2020	
	2019	
	2018	

Historic Projects Bituminous Concrete, Retreatment, Resurface, Bituminous Mix, Skiny Mix, Bituminous Seal, Gravel, Surface Treated, Plant Mix, Reclaimed Base and Bituminous Concrete	Functional Class 1- Interstate System, 2- Other Freeways and Expressways, 3- Principal Arterial, 4- Minor Arterial, 5- Major Collector, 6- Minor Collector	Crash Locations Fatal, Injury, Property Damage Only, Unknown Crash Type	Traffic Counters Continuous (CTC), Weigh-In-Motion (WIM), Short-Term, Scheduled, Short-Term, Unscheduled	Crash Locations (HCL's) HCL No. 201 - 300 (21 - 30), 301 - 400 (31 - 40), 401 - 800 (41 - 113)	Mileage by Functional Class By Sheet 0104 5 - Major Collector 1.380	Mileage by Town By Sheet DOVER - S01041304 1.38 of 1.38	DISTRICT 1	TOWN DOVER	Date: 10/03/22	ROUTE Maj-0104
					Speed Zones 25, 30, 35, 40, 45, 50, 55, 60, 65	Curves Left, Right, Grades	Road Widths (ft)	Page Total Mileage: 1.38 mi	Page Total Mileage: 1.38 mi	1 of 1 TWN mileage: 0.0 to 1.38