

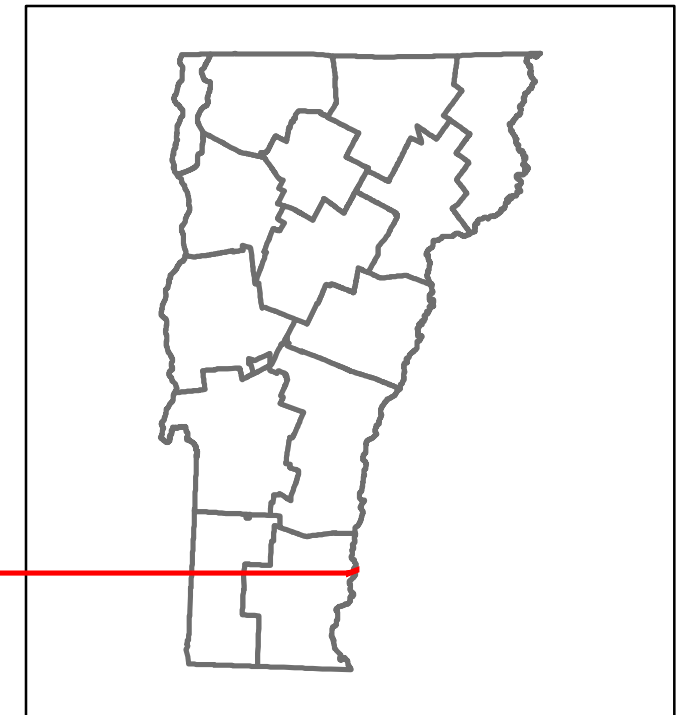


Route Log and Progress Chart

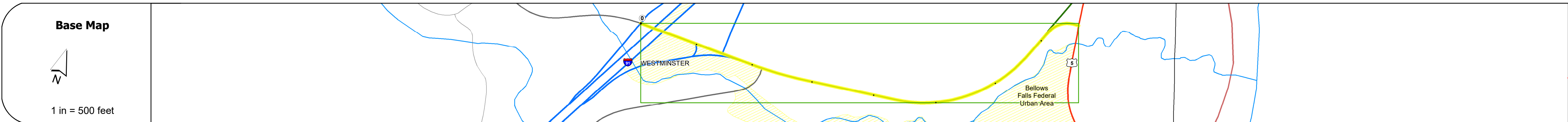
DRAFT

Please Note: Errors and Omissions May Exist.
Contact the VTrans Mapping Section with questions or concerns.


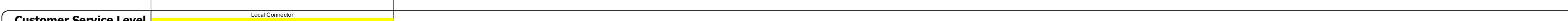










DISTRICT	TOWN	ROUTE
2	WESTMINSTER	NSH-9840



NSH-9840 Westminister State Highway



STRUCTURE DESCRIPTIONS	
Unknown 1:	Unknown Structure No. 200091020513202 Structure Type: Unknown Features Intersected: 1 91 OVER WESTMINSTER STATE HIGHWAY Maintenance/Ownership: State
Unknown 1A:	Unknown Structure No. 200091020N13202 Structure Type: Unknown Features Intersected: 1 91 OVER WESTMINSTER STATE HIGHWAY Maintenance/Ownership: State



Historic Projects Unknown, Retreatment, Resurface, Bituminous Mix, Skiny Mix, Bituminous Seal, Surface Treated Gravel, Plant Mix, Reclaimed Base and Bituminous Concrete	Functional Class 1 - Interstate System, 2 - Other Freeways and Expressways, 3 - Principal Arterial, 4 - Minor Arterial, 5 - Major Collector, 6 - Minor Collector	Curves Left (degrees), Right (degrees), Grades (percent) grade up, (percent) grade down	Traffic Counters Continuous (CTC), Weigh-In-Motion (WIM), Short-Term, Scheduled, Short-Term, Unscheduled (counter ID)	Crash Locations Fatal, Injury, Property Damage Only, Unknown Crash Type, High Crash Locations (HCL's)	Mileage by Functional Class By Sheet 024 4 - minor Arterial 0.770	Mileage by Town By Sheet WESTMINSTER - N98401320 0.77 of 0.77	DISTRICT 2	TOWN WESTMINSTER	Date: 10/03/22	ROUTE NSH-9840 ETE mileage: 0.0 to 0.77
					Speed Zones 25, 30, 35, 40, 45, 50, 55, 60, 65	Road Widths (ft)				

For More Information Contact - Vermont Agency of Transportation, Policy, Planning and Intermodal Development Division - Mapping Section, 219 North Main Street, Barre, VT 05641 Telephone: 802-828-2600.