

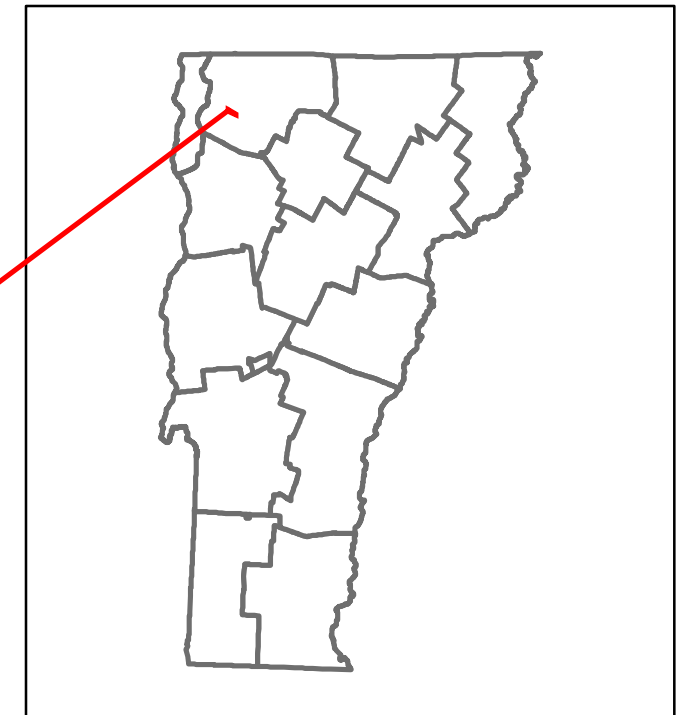


Route Log and Progress Chart

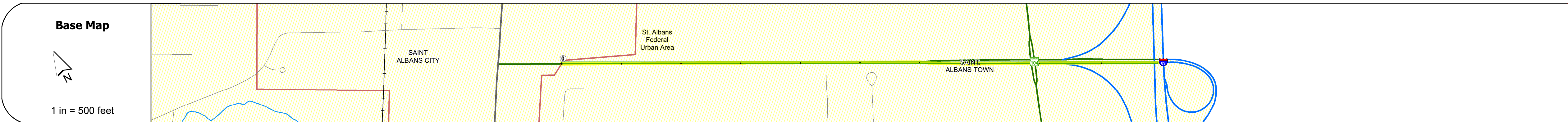
DRAFT

Please Note: Errors and Omissions May Exist.
Contact the VTrans Mapping Section with questions or concerns.

DISTRICT	TOWN	ROUTE
8	SAINT ALBANS TOWN	NSH-9720



**NSH-9720
St. Albans
State Highway**



STRUCTURE DESCRIPTIONS	
Unknown 2:	
Unknown	
Structure No. 200089088506132	
Structure Type: Unknown	
Features Intersected: 1.89 OVER ST. ALBANS STATE HIGHWAY	
Maintenance/Ownership: State	

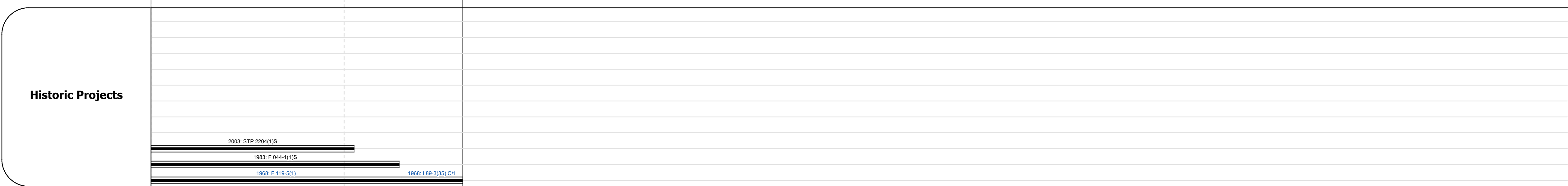
Road Widths	Travellane	Roadway	Lane Count	Base	Subbase
	32	40	2	Two 2 1/2" Cr. Stone Base Courses	24" Crushed Rock

Curves	
--------	--

Grades	
--------	--

Guardrails	
------------	--

Rumblestrips	
--------------	--



Maintenance Garage	
--------------------	--

Speed Zone	
------------	--

Functional Class	2
------------------	---

National Highway System	
-------------------------	--

Limited Access Highway	Partial
------------------------	---------

Customer Service Level	Arterial Highway
------------------------	------------------

Traffic Counters	F165
------------------	------

Year	Left	Right	Total
2021	6449	13304	5424
2020	5848	11194	4841
2019	7106	13589	5882
2018	7200	13700	5900
2017	7200	13400	5800

Year	Crash Locations
(Incomplete) 2022	
2021	
2020	
2019	
2018	

Historic Projects Unknown, Retreatment, Resurface, Bituminous Mix, Skiny Mix, Bituminous Seal, Concrete, Surface Treated Gravel, Plant Mix, Reclaimed Base and Bituminous Concrete	Functional Class 1- Interstate System, 2- Other Freeways and Expressways, 3- Principal Arterial, 4- Minor Arterial, 5- Major Collector, 6- Minor Collector	Curves Left, Right, Grades (percent) grade up, (percent) grade down	Traffic Counters Continuous (CTC), Weigh-In-Motion (WIM), Short-Term, Scheduled, Short-Term, Unscheduled	Crash Locations Fatal, Injury, Property Damage Only, Unknown Crash Type, High Crash Locations (HCL's)	Mileage by Functional Class By Sheet 044-1 2 - Other Freeways and Expressways 0.990	Mileage by Town By Sheet SAINT ALBANS TOWN - N97200613 0.99 of 0.99	DISTRICT 8	TOWN SAINT ALBANS TOWN	Date: 10/03/22	ROUTE NSH-9720 ETE mileage: 0.059 to 1.049
Page Total Mileage: 0.990 mi						Page Total Mileage: 0.99 mi				

For More Information Contact - Vermont Agency of Transportation, Policy, Planning and Intermodal Development Division - Mapping Section, 219 North Main Street, Barre, VT 05641 Telephone: 802-828-2600.